

LEGEND

- BITUMINOUS ROAD
- COUNTY STATE AID HIGHWAY
- GRAVEL ROAD
- INTERMITTENT STREAM
- MARSH
- UNIMPROVED ROAD

- PLANIMETERED AREA = 156.2 ACRES
- LITTORAL AREA = 78.8 ACRES
- LENGTH OF SHORELINE = 3.9 MILES
- ISLAND'S SHORELINE = 0.06 MILE

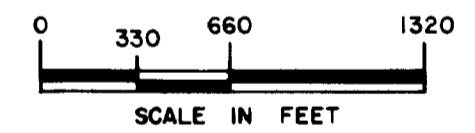
B.M. #1 = NORTHERNMOST POINT OF CONCRETE PATIO AT TOP OF STONE AND CONCRETE STEPS LEADING TO HOUSE AT NORTH END OF PENINSULA ON WEST SIDE OF LAKE.

W.S. ELEV. = 5.50' BELOW B.M. #1.

B.M. #2 = TOP OF END OF NORTHEAST CONCRETE WING OF BRIDGE ON ROAD AT SOUTH END OF LAKE.

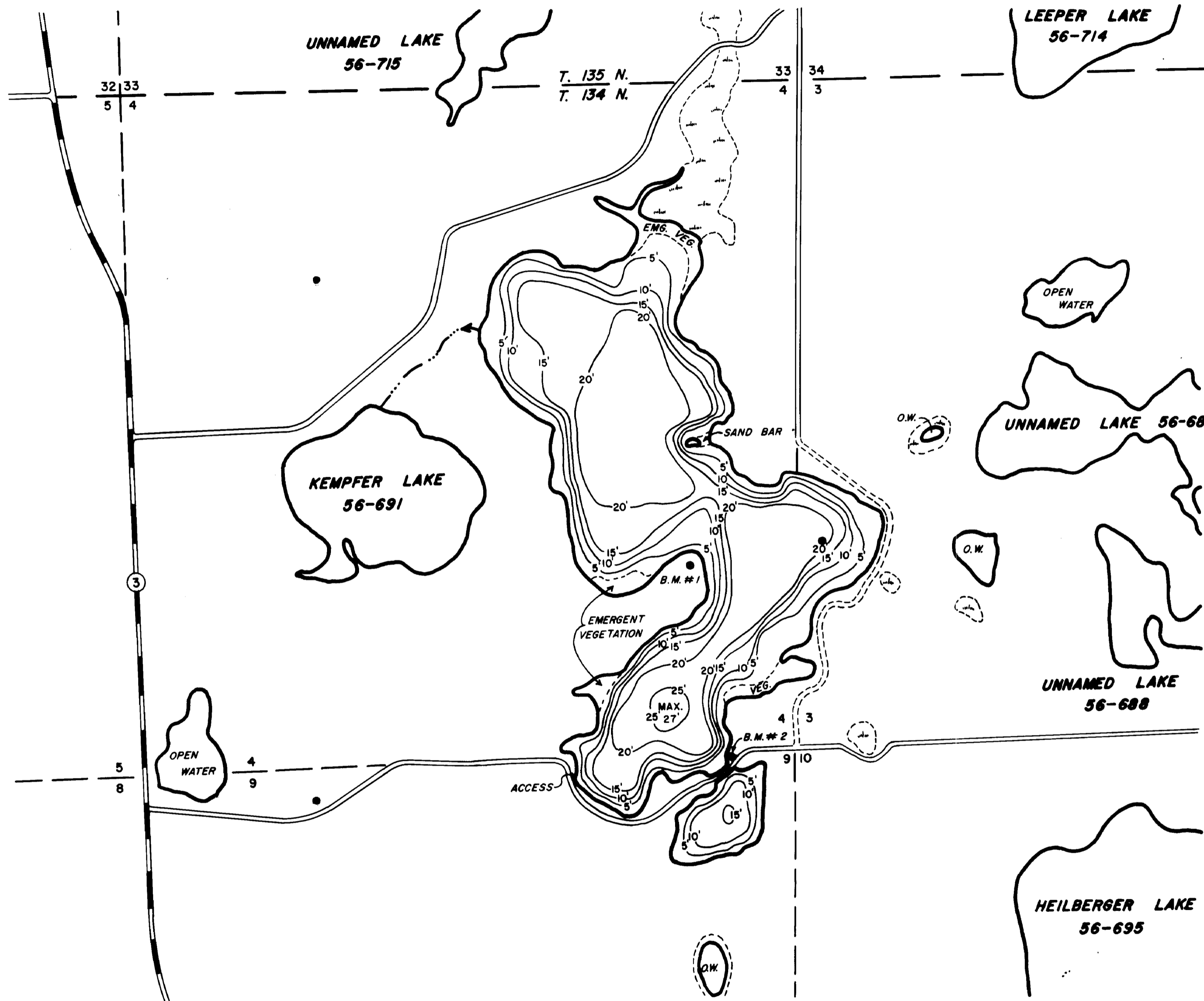

W.S. ELEV. = 1.9' BELOW B.M. #2.

OUTLINE DRAWN FROM 1957 AERIAL PHOTO DA-2T-43.



STATE OF MINNESOTA
Department of Administration

Minnesota's Bookstore
Part of the Department of Administration
Print Communications Division
To order reproduced copies of
Contour Lake Maps call:
612/297-3000 or our
Nationwide toll-free number
1-800-657-3757



© COPYRIGHT 1989
STATE OF MINNESOTA
DEPARTMENT OF NATURAL RESOURCES
DIVISION OF FISH AND WILDLIFE

COPYRIGHT 1993
STATE OF MINNESOTA
DEPARTMENT OF NATURAL RESOURCES
DIVISION OF FISH AND WILDLIFE

REVISED, 1-1

STATE OF MINNESOTA
DEPARTMENT OF CONSERVATION

DIVISION OF GAME AND FISH
RESEARCH AND PLANNING SECTION

TOWNSET LAKE 56-690
OTTER TAIL COUNTY

T. 134 N. R. 42 W. S. 3, 4, 9

| | | | | |
|-------------|---------|----------|----------|------------------|
| DESIGNED BY | E.V.H. | DRAWN BY | E.V.H. | PLAT. IDENT. NO. |
| DATE | 7-15-66 | DATE | 11-30-66 | FW-12-II |

C-1737