
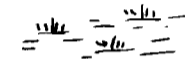
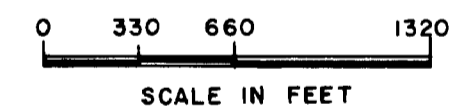


**LEGEND**

GRAVEL ROAD   
 MARSH AREA   
 PLANIMETERED AREA = 95.8 ACRES  
 LITTORAL AREA = 64.2 ACRES  
 LENGTH OF SHORELINE = 1.5 MILES  
 B.M. # 1 = SPIKE IN 24" DBH COTTONWOOD 95'  
 FROM WATER'S EDGE AT BOAT LAND-  
 ING ON NORTHEAST CORNER OF LAKE.  
 W.S. ELEV. = 8.3' BELOW B.M.  
 B.M. # 2 = GREEN STEEL STAKE DIRECTLY BE-  
 LOW BENCH MARK # 1.  
 W.S. ELEV. = 7.5' BELOW B.M.  
 OUTLINE DRAWN FROM 1955 AERIAL PHOTO,  
 BYA-4P-13,14.



© COPYRIGHT 1983  
 STATE OF MINNESOTA  
 DEPARTMENT OF NATURAL RESOURCES  
 DIVISION OF FISH AND WILDLIFE

STATE OF MINNESOTA  
 DEPARTMENT OF CONSERVATION  
 DIVISION OF GAME AND FISH  
 RESEARCH AND PLANNING SECTION

ROUND LAKE 49-131  
 MORRISON COUNTY


T. 132 N. R. 31 W. S. 11-14

D.C. J.  
 9-16-65

DRAWN BY R.A.C.  
 DATE 11-1-66

PROJ. IDENT. NO.  
 FW-12-11

STATE OF MINNESOTA  
 Department of  
 Administration  
 Minnesota's Bookstore  
 Part of the Department of Administration  
 Print Communications Division  
 To order reproduced copies of  
 Contour Lake Maps call:  
 612/297-3600 or our  
 Nationwide toll-free number  
 1-800-657-3767



C-1694