


# LEGEND

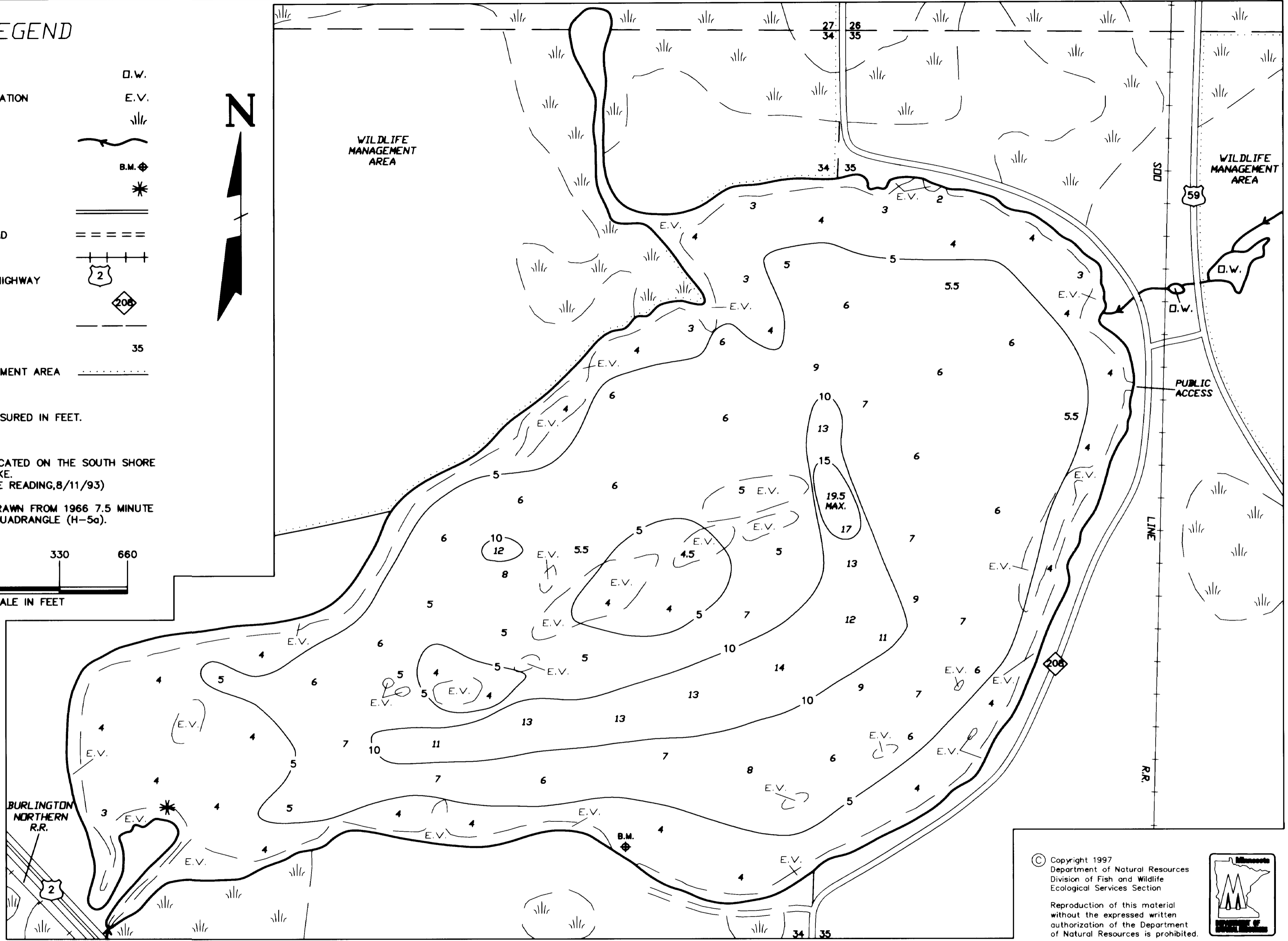
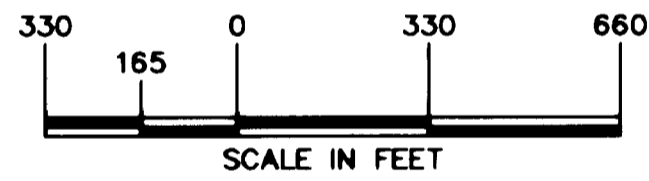
- OPEN WATER O.W.
- EMERGENT VEGETATION E.V.
- MARSH
- STREAM
- BENCHMARK B.M.
- BEAVER LODGE
- ROADS
- UNIMPROVED ROAD
- RAILROAD
- UNITED STATES HIGHWAY
- COUNTY ROAD
- SECTION LINE
- SECTION NUMBER 35
- WILDLIFE MANAGEMENT AREA



ALL DEPTHS MEASURED IN FEET.

B.M.—A GAGE LOCATED ON THE SOUTH SHORE OF THE LAKE.  
W.S.E.—6.1' (GAGE READING, 8/11/93)

LAKE OUTLINE DRAWN FROM 1966 7.5 MINUTE ERSKINE, MN QUADRANGLE (H-5a).



© Copyright 1997  
Department of Natural Resources  
Division of Fish and Wildlife  
Ecological Services Section

Reproduction of this material without the expressed written authorization of the Department of Natural Resources is prohibited.



COUNTY:	POLK	LAKE AREA:	261.3 ACRES
D.O.W. NUMBER:	60-214	LITTORAL AREA:	259.9 ACRES(99.5%)
TOWNSHIP:	T. 149N.	LAKE VOLUME:	1,587.3 ACRE- FEET
RANGE:	R. 42W.	TOTAL SHORELINE (Mi.):	3.7
SECTION:	S. 34,35	MEAN DEPTH:	6.1 FEET

## BADGER LAKE

FIELDWORK K.Z., M.F.  
DATE 8/11/93

DRAWN BY:  
DATE 7/15/96

PROJ. IDENT. NO.  
FW-6-S-10,13

Map produced by:  
STATE OF MINNESOTA  
Dept. of Natural Resources  
Division of Fish and Wildlife  
Ecological Services Section

Map code number:  
C-1673