

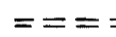


LEGEND

COUNTY AID ROAD 

MAINTAINED DIRT ROAD 

UNIMPROVED DIRT ROAD 

PLANIMETERED AREA - NORTH LAKE = 15.2 ACRES
 LITTORAL AREA - NORTH LAKE = 14.0 ACRES
 PLANIMETERED AREA - SOUTH LAKE = 12.5 ACRES

B.M. (1) = TOP OF GREEN STEEL STAKE AT BASE OF 118" & 18" D.B.H. DOUBLE-TRUNKED AMERICAN ELM, 12' FROM WATER'S EDGE, N.E. SHORE OF LAKE.

W.S. (1) = 5.5' BELOW B.M. (1)

B.M. (2) = TOP OF STEEL STAKE, WEST SIDE OF LARGE AMERICAN ELM ON NORTHEAST SHORE OF THE LAKE

W.S. ELEV. (2) = 11.7' BELOW B.M. (2) 8-1-61 T.B.
 13.1' BELOW B.M. (2) 9-15-61 R.W.B.

OUTLINE DRAWN FROM 1957 AERIAL PHOTO.

0 330 660 1320

SCALE: 8 IN. = 1 MI.

STATE OF MINNESOTA
 Department of Administration

Minnesota's Bookstore
 Part of the Department of Administration
 Print Communications Division
 To order reproduced copies of
 Contour Lake Maps call:
 612/297-3000 or our
 National toll-free number
 1-800-667-3757



THIS PRINT FURNISHED BY THE MINNESOTA DEPARTMENT OF CONSERVATION, ST. PAUL 1, MINNESOTA. NO RESPONSIBILITY IS ASSUMED FOR THE ACCURACY OF THE DATA SHOWN OR FOR CHANGES OR ADDITIONS MADE BY OTHERS. IF REPRODUCED PROPER CREDIT MUST BE GIVEN.

© COPYRIGHT 1964
 STATE OF MINNESOTA
 DEPARTMENT OF NATURAL RESOURCES
 DIVISION OF FISH AND WILDLIFE

D.O.W. FILE NO. **C-1669**

© State of Minnesota 1964

STATE OF MINNESOTA DEPARTMENT OF CONSERVATION		
DIVISION OF GAME AND FISH RESEARCH AND PLANNING SECTION		
BROOKMAN (WILMES) (FANG) LAKE 82-90 WASHINGTON COUNTY		
T.28 N. R.21 W. S.3,10		
FIELDWORK: R.W.B. DATE 9-15-61	DRAWN BY: R.W.B. DATE 2-6-62	PROJ. IDENT. NO. FWIR-6