





LEGEND

UNITED STATES HIGHWAY 

PAVED ROAD 

GRAVEL ROAD 

MARSH AREA 

PLANIMETERED AREA = 310 ACRES

LITTORAL AREA = 204 ACRES

B.M. = HIGH POINT OF 4.5' X 3.5' X 2.5' TAN GRANITE BOULDER ON WATER'S EDGE ON WEST SIDE OF NORTHERN MOST ISLAND.

W.S. ELEV. = 2.1' BELOW B.M.

OUTLINE DRAWN FROM 1958 HIGHWAY DEPT. AERIAL PHOTO - 2V-80

0 330 660 1320

SCALE IN FEET

© COPYRIGHT 1993
 STATE OF MINNESOTA
 DEPARTMENT OF NATURAL RESOURCES
 DIVISION OF FISH AND WILDLIFE

STATE OF MINNESOTA
 Department of Administration
Minnesota's Bookstore
 Part of the Department of Administration
 Print Communications Division
 To order reproduced copies of
 Contour Lake Maps call:
 612/297-3000 or our
 Nationwide toll-free number
 1-800-657-3757

REVISED 12-8-67 BY D.R.D.

STATE OF MINNESOTA DEPARTMENT OF CONSERVATION		
DIVISION OF GAME AND FISH RESEARCH AND PLANNING SECTION		
BOYER (SAND BEACH) LAKE 3-579 BECKER COUNTY		
T. 139 N.	R. 42-43 W.	S. VARIOUS
FIELDWORK BY R.W.B.	DRAWN BY R.W.B.	PROJ. IDENT. NO.
DATE 6-28-84	DATE 12-24-84	FW-1-R-9