





**LEGEND**

STATE HIGHWAY SYSTEM 

STATE AID ROAD 

BITUMINOUS ROAD 

MAINTAINED DIRT ROAD 

PLANIMETERED AREA = 35.0 ACRES

LITTORAL AREA = 31.8 ACRES


B.M. = TOP CENTER OF 3' C.M.C. COMING OUT OF YARD & RUNNING INTO THE LAKE, NORTH OF GROUP OF TREES ON WEST SHORE OF LAKE.

W.S. ELEV. = 2.4' BELOW B.M.

OUTLINE DRAWN FROM 1957 HIGHWAY DEPT. AERIAL PHOTO - WO-2T-47 & 48

© State of Minnesota 1964

STATE OF MINNESOTA  
 Department of Administration  
**Minnesota's Bookstore**  
 Part of the Department of Administration  
 Print Communications Division  
 To order reproduced copies of  
 Contour Lake Maps call:  
 612/297-3600 or our  
 Nationwide toll-free number  
 1-800-657-3767



© COPYRIGHT 1963  
 STATE OF MINNESOTA  
 DEPARTMENT OF NATURAL RESOURCES  
 DIVISION OF FISH AND WILDLIFE

STATE OF MINNESOTA DEPARTMENT OF CONSERVATION		
DIVISION OF GAME AND FISH RESEARCH AND PLANNING SECTION		
PIKE LAKE 62 - 69 RAMSEY COUNTY		
T. 30 N.	R. 23 W.	S. 18, 20
FIELDWORK R.W.B. DATE 7-13-62	DRAWN BY R.W.B. DATE 3-5-63	PROJ. IDENT. NO. FW-1-R-7