





MINNEAPOLIS, ST. PAUL,  
& SAULT STE. MARIE  
RAILROAD.



© COPYRIGHT 1993  
STATE OF MINNESOTA  
DEPARTMENT OF NATURAL RESOURCES  
DIVISION OF FISH AND WILDLIFE

LEGEND

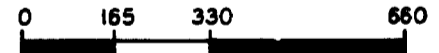
- STATE HIGHWAY SYSTEM 
- BITUMINOUS ROAD 
- MAINTAINED DIRT ROAD 
- WOODED AREA 

PLANIMETERED AREA = 63.9 ACRES  
LITTORAL AREA = 55.4 ACRES

B.M. = TOP CENTER OF 2.5' CONCRETE CULVERT, UNDER ROAD, 30' FROM WATER'S EDGE. FENCELINE COMES TO A CORNER ON OPPOSITE SIDE OF ROAD, NORTHWEST SHORE OF LAKE.

W.S. ELEV. = 4.0' BELOW B.M.

OUTLINE DRAWN FROM 1957 HIGHWAY DEPT. AERIAL PHOTO - 4T-70 & 4T-71



SCALE IN FEET

STATE OF MINNESOTA  
Department of  
Administration

**Minnesota's Bookstore**  
Part of the Department of Administration  
Print Communications Division  
To order reproduced copies of  
Contour Lake Maps call:  
612/297-3000 or our  
Nationwide toll-free number  
1-800-657-3767



© State of Minnesota 1964

FILE NO. C-1340

|  |                                  |                              |
|--|----------------------------------|------------------------------|
| STATE OF MINNESOTA<br>DEPARTMENT OF CONSERVATION           |                                  |                              |
| DIVISION OF GAME AND FISH<br>RESEARCH AND PLANNING SECTION |                                  |                              |
| LIGHT FOOT LAKE 86-122<br>WRIGHT COUNTY                    |                                  |                              |
| T. 120 N.  | R. 26 W.                         | S. 14, 15                    |
| FIELDWORK R.W.B.<br>DATE 7-10-62                           | DRAWN BY R.W.B.<br>DATE 12-18-62 | PROJ. IDENT. NO.<br>FW-1-R-7 |

15 14  
22 23

14  
23