




STATE OF MINNESOTA  
 Department of Administration  
**Minnesota's Bookstore**  
 Part of the Department of Administration  
 Print Communications Division  
 To order reproduced copies of  
 Contour Lake Maps call:  
 612/297-3000 or our  
 Nationwide toll-free number  
 1-800-657-3757

MARSH AREA   
 MAINTAINED DIRT ROAD   
 PRIMITIVE DIRT ROAD   
 PLANIMETERED AREA = 564 ACRES  
 B.M. = TOP OF GREEN STEEL STAKE AT BASE OF  
 12" D.B.M. JACKPINE 20' FROM WATER'S EDGE  
 AT ACCESS ON EAST SHORE OF THE LAKE.  
 W.S. ELEV. = 5.0' BELOW B.M.  
 OUTLINE DRAWN FROM 1953 AERIAL PHOTOS.  
 0 330 660 1320  
 SCALE IN FEET  
 SCALE = 8 IN. = 1 MI.

STATE OF MINNESOTA DEPARTMENT OF CONSERVATION		
DIVISION OF GAME AND FISH RESEARCH AND PLANNING SECTION		
BIG BASSWOOD LAKE 3-96		
BECKER COUNTY		
T. 142 N. R. 37 W. S. 25-27, 34-35		
FIELDWORK R.W.B. & A.D.W.	DRAWN BY R.W.B.	PROJ. IDENT. NO.
DATE 5-22-81	DATE 4-4-82	FW-1-R-6

© COPYRIGHT 1993  
 STATE OF MINNESOTA  
 DEPARTMENT OF NATURAL RESOURCES  
 DIVISION OF FISH AND WILDLIFE  
 REVISED 12-6-67 BY D.B.D.

D.C.W.  
 FILE NO. **C-1285**

C-1285