




LEGEND

MARSH AREA 

STATE AID ROAD 

COUNTY AID ROAD 

PLANIMETERED AREA = 170 ACRES
LITTORAL AREA = 65 ACRES

B.M. = TOP OF STEEL BEAM ON BOTTOM OF BRIDGE, NORTHEAST CORNER OF THE BRIDGE OVER OUTLET ON SOUTHWEST END OF THE
W.S. ELEV. = 4.45' BELOW B.M.

OUTLINE DRAWN FROM 1955 AERIAL PHOTOS.

0 330 660 1320
SCALE IN FEET
SCALE: 8 IN = 1 MI.

© COPYRIGHT 1993
STATE OF MINNESOTA
DEPARTMENT OF NATURAL RESOURCES
DIVISION OF FISH AND WILDLIFE

STATE OF MINNESOTA
Department of Administration
Minnesota's Bookstore
Part of the Department of Administration
Print Communications Division
To order reproduced copies of
Contour Lake Maps call:
612/297-3000 or our
Nationwide toll-free number
1-800-657-3757

© State of Minnesota 1964

U.S.W.
FILE
NO. **C-1277**

THIS MAP FURNISHED BY THE MINNESOTA
DEPARTMENT OF CONSERVATION, ST. PAUL 1,
MINNESOTA. NO RESPONSIBILITY IS ASSUMED FOR
THE ACCURACY OF THE DATA SHOWN OR FOR
CHANGES OR ADDITIONS MADE BY OTHERS. IF
REPRODUCED PROPER CREDIT MUST BE GIVEN.

© State of Minnesota

REVISED 1-29-68 D.B.D.

STATE OF MINNESOTA DEPARTMENT OF CONSERVATION		
DIVISION OF GAME AND FISH RESEARCH AND PLANNING SECTION		
PIERZ (FISH) LAKE		49-24
MORRISON COUNTY		
T. 40 N. R. 31 W. S. 13-14		
FIELDWORK A.D.W. DATE 7-7-61	DRAWN BY R.W.B. DATE 3-30-62	PROJ. IDENT. NO. F.W.1-2-6

C-1277