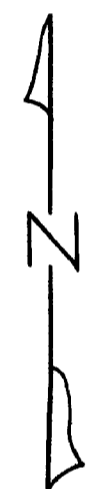


STATE OF MINNESOTA  
Department of  
Administration

**Minnesota's Bookstore**  
Part of the Department of Administration  
Print Communications Division  
To order reproduced copies of  
Contour Lake Maps call:  
612/297-3000 or our  
Nationwide toll-free number  
1-800-657-3787




COUNTY  
PARK



THIS PRINT FURNISHED BY THE MINNESOTA  
DEPARTMENT OF CONSERVATION, ST. PAUL 1,  
MINNESOTA. NO RESPONSIBILITY IS ASSUMED FOR  
THE ACCURACY OF THE DATA SHOWN OR FOR  
CHANGES OR ADDITIONS MADE BY OTHERS. IF  
REPRODUCED PROPER CREDIT MUST BE GIVEN.


© COPYRIGHT 1993  
STATE OF MINNESOTA  
DEPARTMENT OF NATURAL RESOURCES  
DIVISION OF FISH AND WILDLIFE



TODD COUNTY

MORRISON COUNTY

B.M. = LAKESIDE TOP OF 3'  
CONCRETE CULVERT AT OUT-  
LET S.E. CORNER OF LAKE  
W.S. = B.M. - 2.55'  
PLANIMETERED AREA = 283 ACRES.  
TAKEN FROM 6-13-55  
AERIAL PHOTOS.  
REVISED 1-29-68 D.B.D.



C 1082

STATE OF MINNESOTA DEPARTMENT OF CONSERVATION		
DIVISION OF GAME AND FISH BUREAU OF RESEARCH AND PLANNING		
CEDAR LAKE 49-140 MORRISON - TODD COUNTIES		
TWP-127 N.	R: 31-32 W.	SEC-7, 18, 13.
FIELDWORK-D.G.L., E.R.S.	DRAWN BY- T.J.L.	PROJ. IDENT. NO. FW-1-R-4
DATE: 6-18-59	DATE: 3-10-60	