COPYRIGHT 1983
STATE OF MINNESOTA
DEPARTMENT OF NATURAL RESOURCES
DIVISION OF FISH AND WILDLIFE

[redacted]

R-9
U.S. Department of Agriculture
Forest Service
LAKE AND STREAM SURVEY

RUSH ISLAND LAKE

Chippewa National Forest
Minnesota

Location: Sec's. 15, 21 & 22, T. 148 N. R. 26 W., 5th P.M.
Scale: 8" = 1 Mile.

Area: 278.3 Acres.
Length of Shore Line: 3.02 Miles.

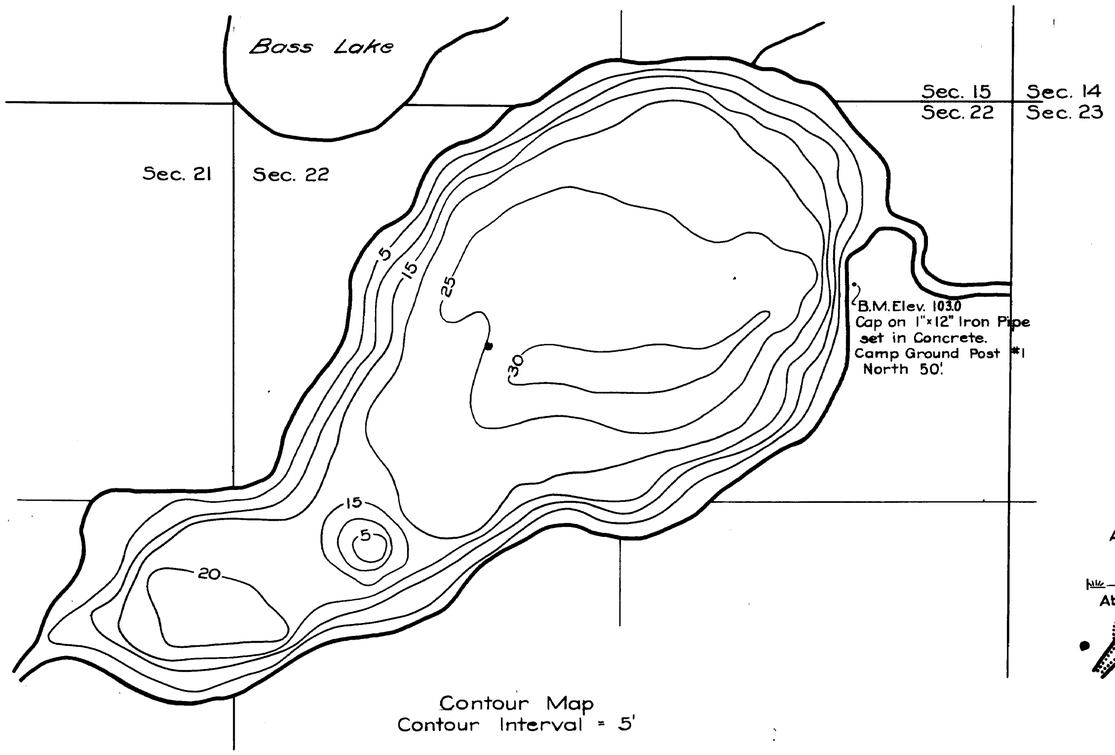

Contour Map
Contour Interval = 5'

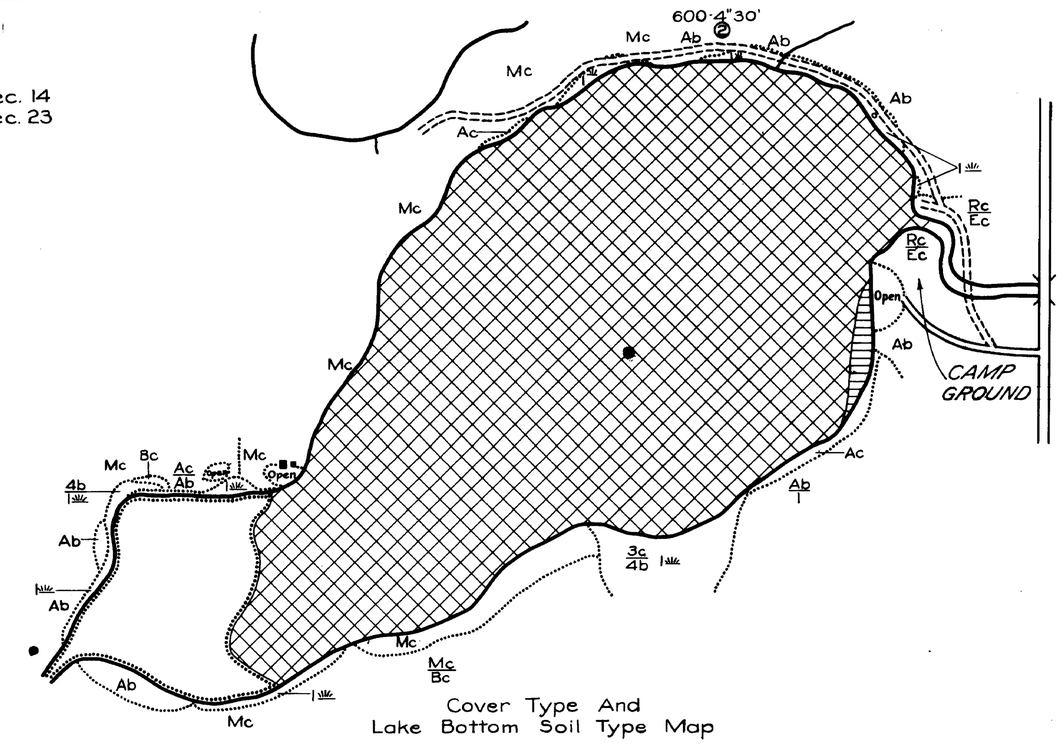

Cover Type And
Lake Bottom Soil Type Map

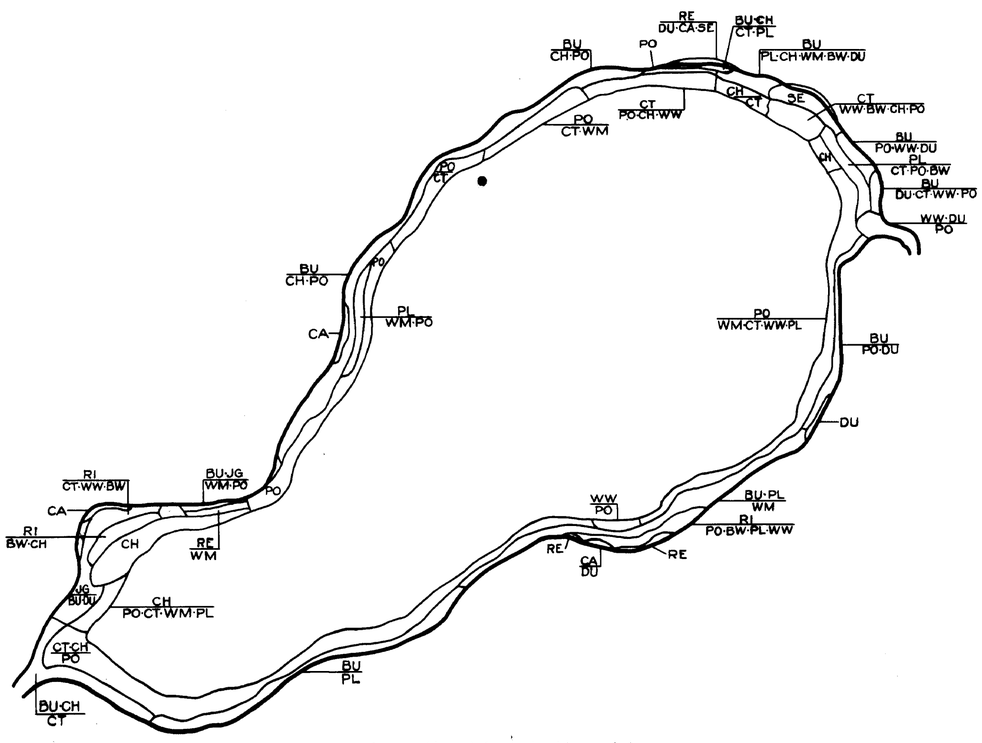

Aquatic Vegetation Map

C 574

J-14-8

R.L.o.P. 5-19-'38