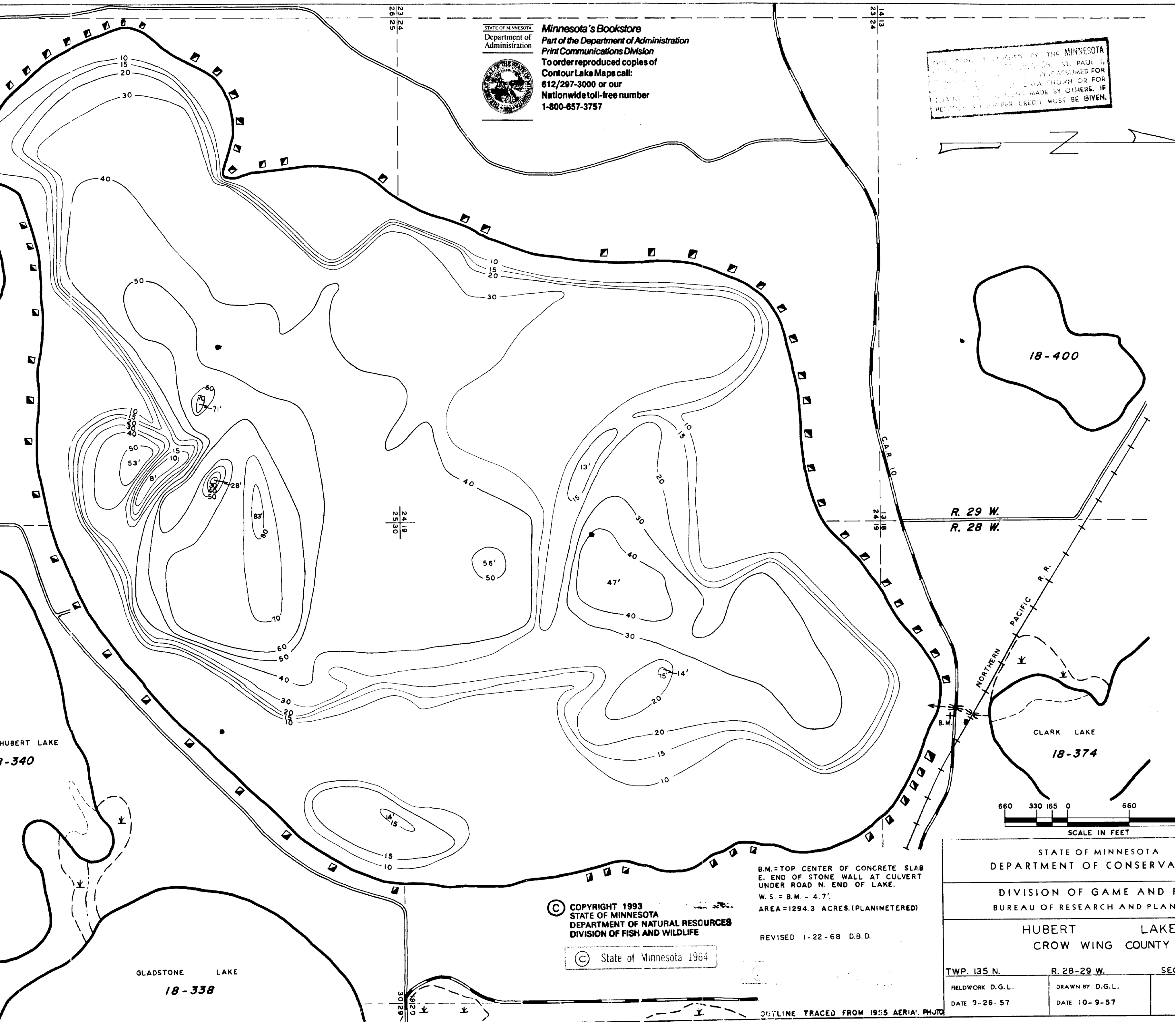
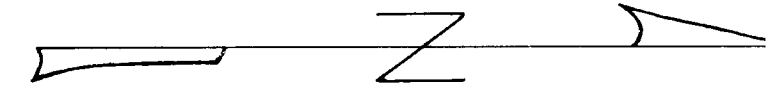


STATE OF MINNESOTA
Department of
Administration



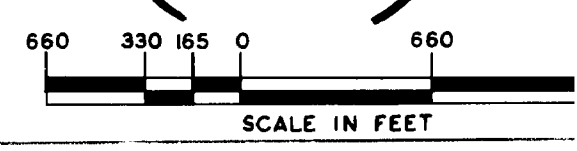
Minnesota's Bookstore
Part of the Department of Administration
Print Communications Division
To order reproduced copies of
Contour Lake Maps call:
612/297-3000 or our
Nationwide toll-free number
1-800-657-3757

THIS MAP WAS PREPARED BY THE MINNESOTA
DEPARTMENT OF ADMINISTRATION, ST. PAUL, MN.
IT IS ASSUMED THAT THE DATA SHOWN OR FOR
WHICH THIS MAP WAS MADE BY OTHERS, IF
ANY, IS CORRECT AND CREDIT MUST BE GIVEN.



R. 29 W.
R. 28 W.

NORTHERN
PACIFIC
R. R.



CLARK LAKE
18-374

GLADSTONE LAKE
18-338

HUBERT LAKE
18-340

B.M. = TOP CENTER OF CONCRETE SLAB
E. END OF STONE WALL AT CULVERT
UNDER ROAD N. END OF LAKE.
W. S. = B. M. - 4.7'.
AREA = 1294.3 ACRES. (PLANIMETERED)

© COPYRIGHT 1993
STATE OF MINNESOTA
DEPARTMENT OF NATURAL RESOURCES
DIVISION OF FISH AND WILDLIFE

© State of Minnesota 1964

REVISED 1-22-68 D.B.D.

OUTLINE TRACED FROM 1955 AERIAL PHOTO

STATE OF MINNESOTA
DEPARTMENT OF CONSERVATION

DIVISION OF GAME AND FISHERY
BUREAU OF RESEARCH AND PLANNING

HUBERT LAKE
CROW WING COUNTY

TWP. 135 N.	R. 28-29 W.	SEC.
FIELDWORK D.G.L.	DRAWN BY D.G.L.	
DATE 9-26-57	DATE 10-9-57	

C-1013