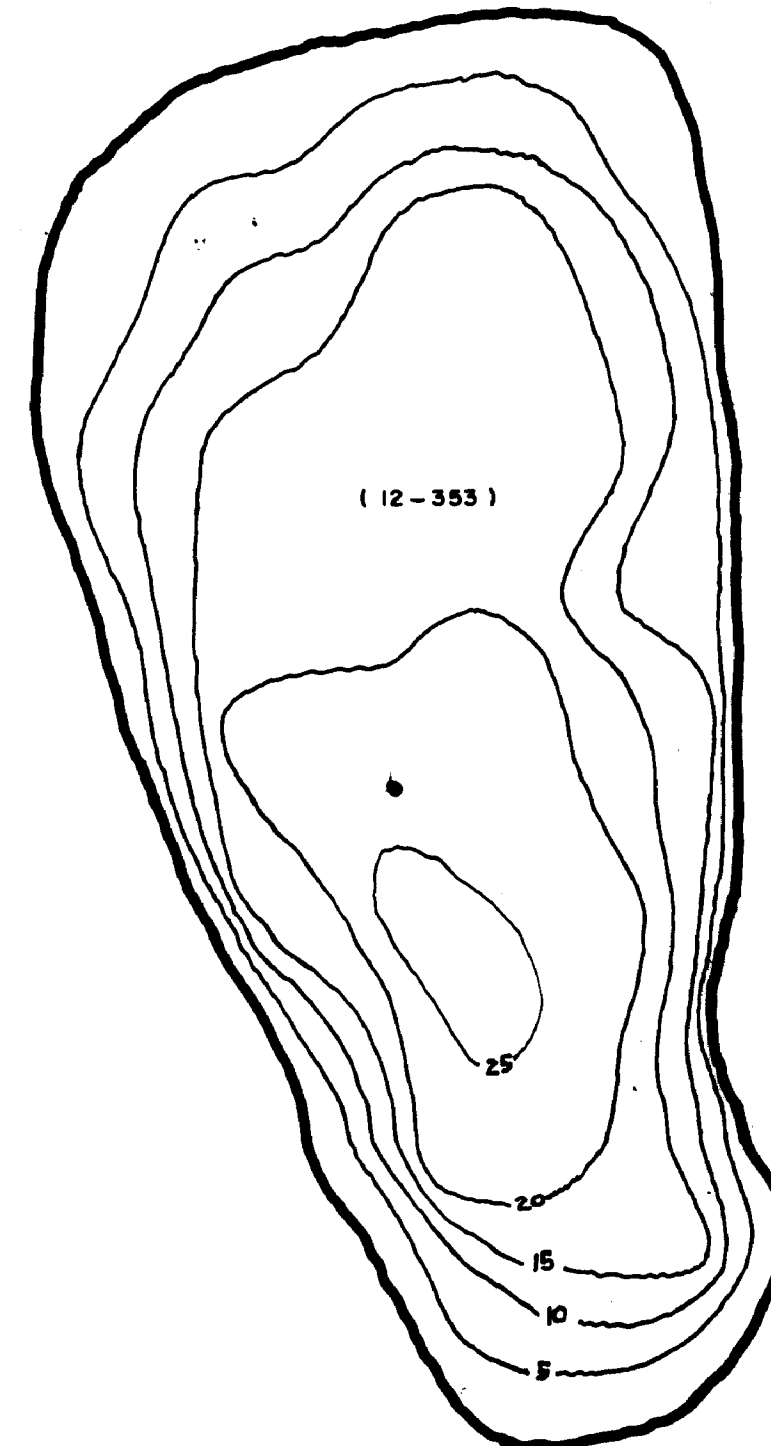


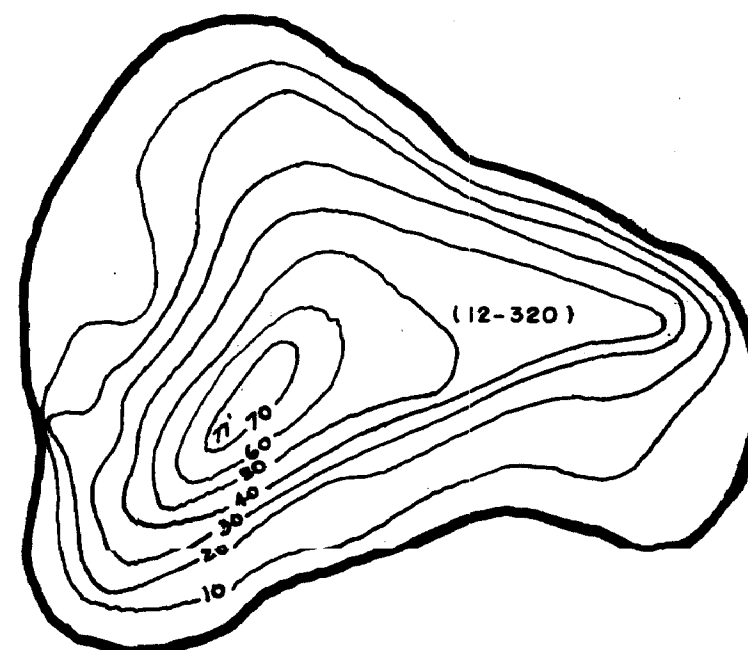
BEAUTY LAKE 29-292

T 143 N, R 35 W, SEC. 28, 33
D.O.W. — 54 ACRES



MINNIE LAKE 29-234

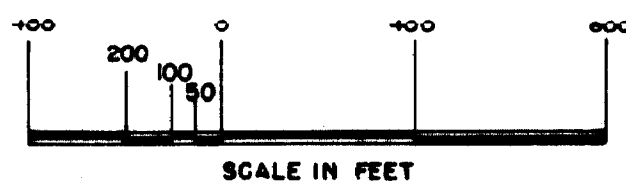
T 144 N, R 34 W, SEC. 32
D.O.W. — 76 ACRES



DEEP LAKE 29-195

T 142 N, R 34 W, SEC. 10, 3
D.O.W. — 58 ACRES

© State of Minnesota 1964

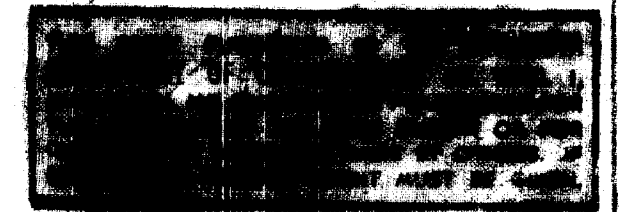


STATE OF MINNESOTA
Department of
Administration



Minnesota's Bookstore
Part of the Department of Administration
Print Communications Division
To order reproduced copies of
Contour Lake Maps call:
612/297-3999 or our
Nationswide toll-free number
1-800-687-3767

© COPYRIGHT 1963
STATE OF MINNESOTA
DEPARTMENT OF NATURAL RESOURCES
DIVISION OF FISH AND WILDLIFE



STATE OF MINNESOTA
DEPARTMENT OF CONSERVATION
DIVISION OF GAME & FISH
BUREAU OF FISHERIES RESEARCH
DEEP-BEAUTY & MINNIE LAKES
T 142-143-144 W, R 34-35 W, SEC. 10; 28, 33; 32
HUBBARD CO.
SCALE, 13.2 INCHES=1 MILE
FIELD WORK BY, C.G.C. DRAWN BY, J.K. DATE, 7-1-64

D.O.W. 949

12-296-353