

U-17-47

R-9
U.S. Department of Agriculture
Forest Service
LAKE AND STREAM SURVEY
MUD LAKE 69-800
Superior National Forest
Minnesota

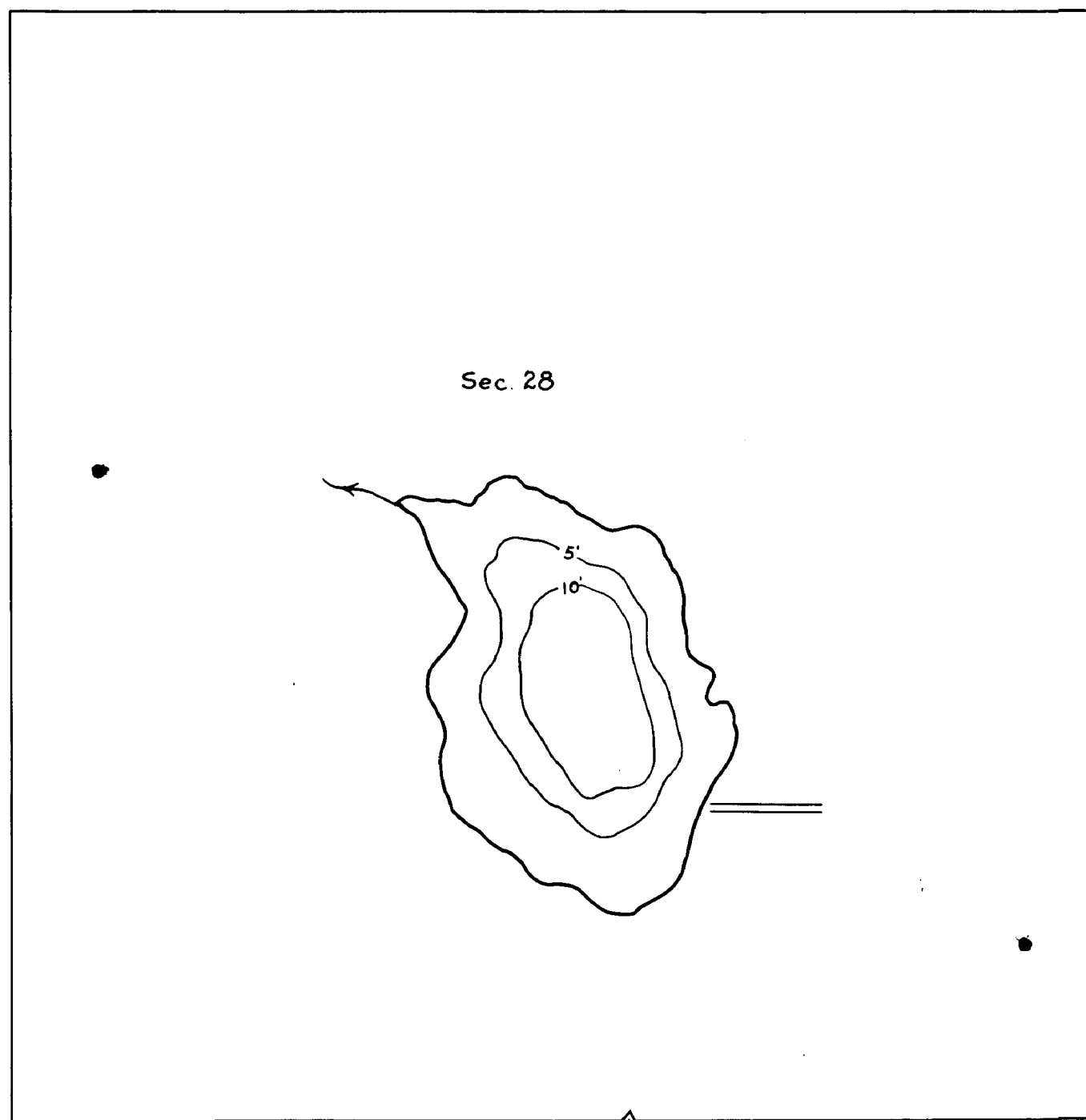
© COPYRIGHT 1983
STATE OF MINNESOTA
DEPARTMENT OF NATURAL RESOURCES
DIVISION OF FISH AND WILDLIFE

Location Sec 28, T60NR19W
Scale 8"=1Mile

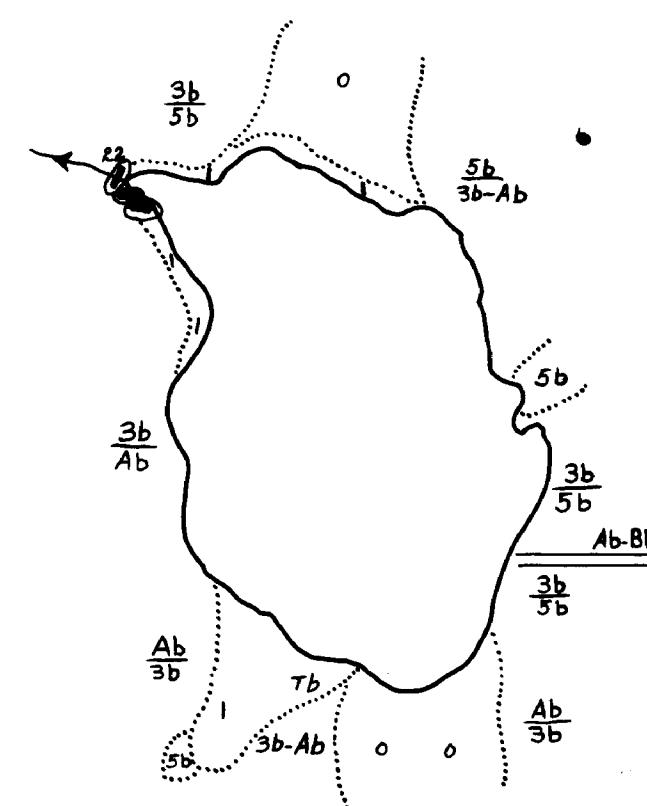
ST. LOUIS COUNTY

Area 37.85 Acres
Length of Shoreline 1.0 Miles

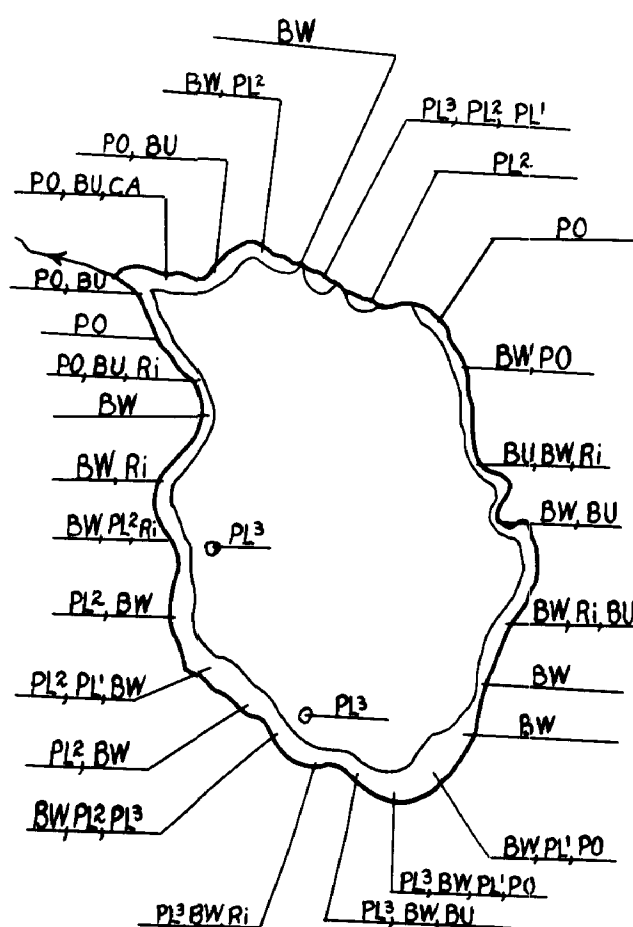
N



Contour Map
Contour Interval 5'



Cover Type and
Lake Bottom Soil Type Map




Aquatic Vegetation Map

STATE OF MINNESOTA
Department of
Administration




Minnesota's Bookstore
Part of the Department of Administration
Print Communications Division
To order reproduced copies of
Contour Lake Maps call:
612/297-3000 or our
Nationwide toll-free number
1-800-657-3757

© State of Minnesota 1964



849



MUD LAKE