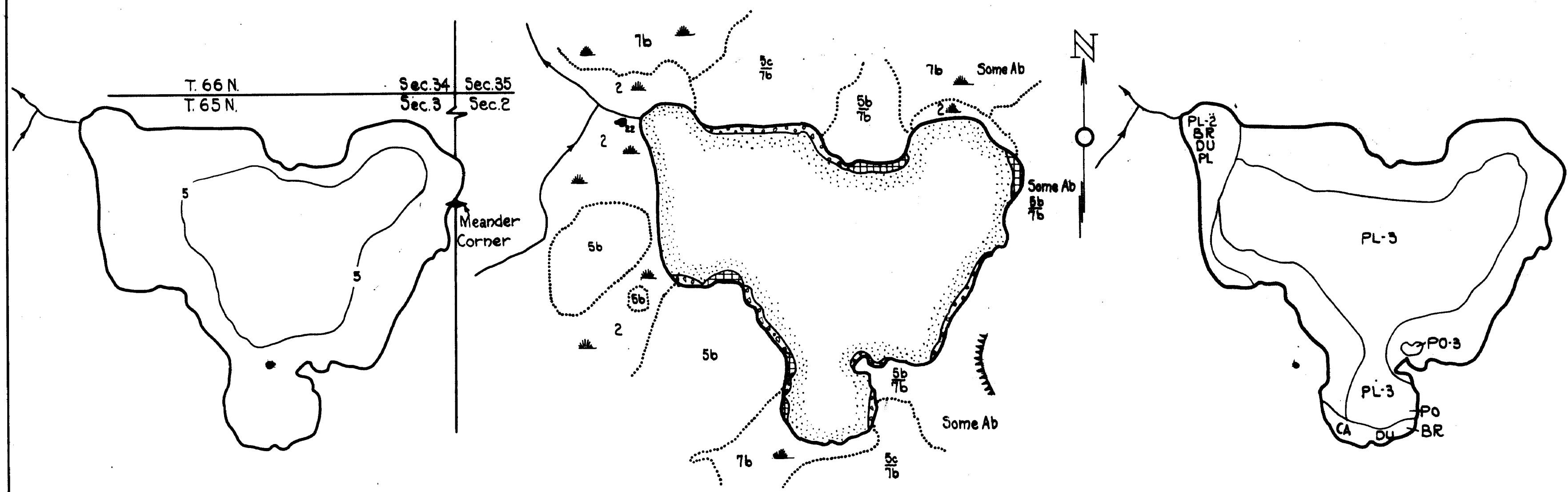


U.S. Department of Agriculture
 Forest Service
 LAKE AND STREAM SURVEY
WHITE FEATHER LAKE
AGASSA LAKE
 Superior National Forest
 Minnesota

© COPYRIGHT 1983
 STATE OF MINNESOTA
 DEPARTMENT OF NATURAL RESOURCES
 DIVISION OF FISH AND WILDLIFE

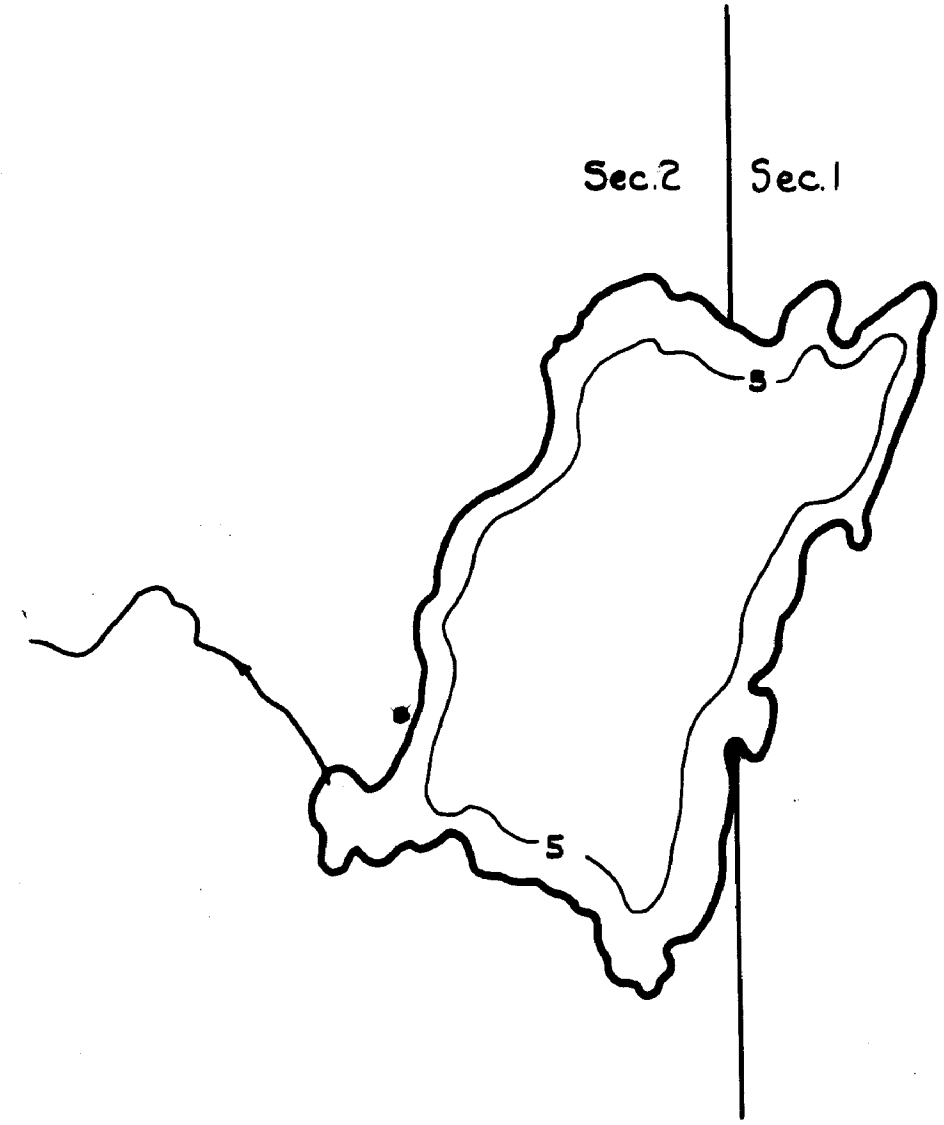
St. Louis Co.

White Feather Lake Area 1051 Acres.
 Agassa Lake Area 35 Acres.
 White Feather Lake Length of Shore Line 19 Mile.
 Agassa Lake Length of Shore Line 16 Mile

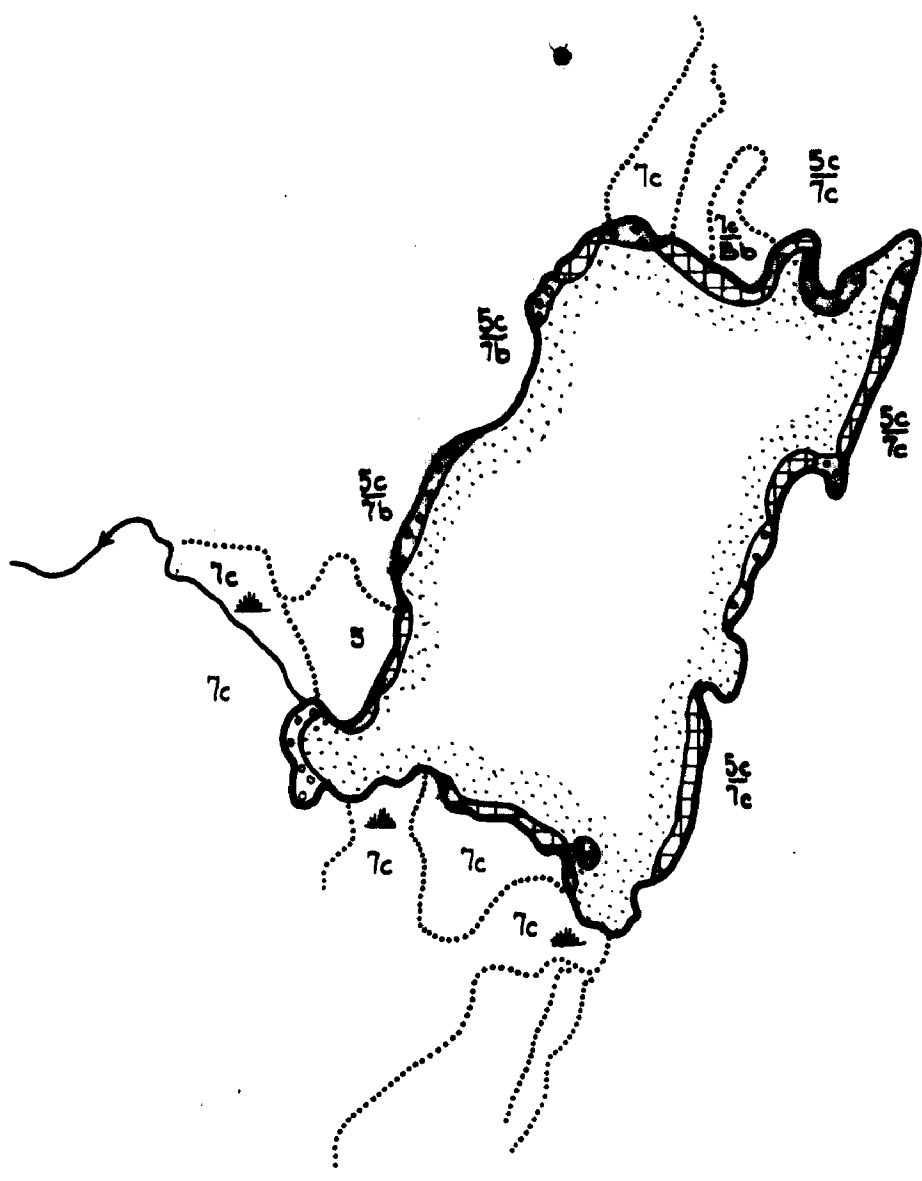


White Feather Lake 69-192
 Sec's 2-3 T. 65 N. R. 13 W.
 Scale 8 inches = 1 Mile.

STATE OF MINNESOTA
 Department of Administration
 Minnesota's Bookstore
 Part of the Department of Administration
 Print Communications Division
 To order reproduced copies of
 Contour Lake Maps call:
 612/297-6500 or our
 National toll-free number
 1-800-657-3787

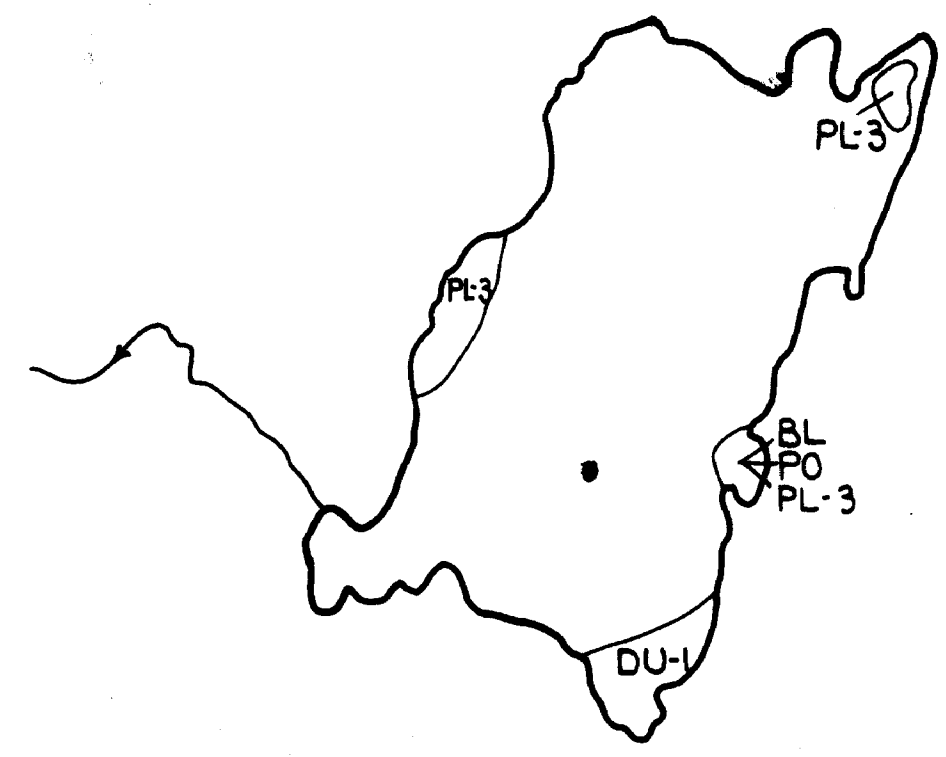


Contour Map
 Contour Interval = 5ft.



Cover Type And
 Lake Bottom Soil Type Map.

Agassa Lake 69-176
 Sec's 1 & 2 T. 64 N. R. 13 W.
 Scale 8 inches = 1 Mile



Aquatic Vegetation Map.

© State of Minnesota 1984

State of Minnesota

803