

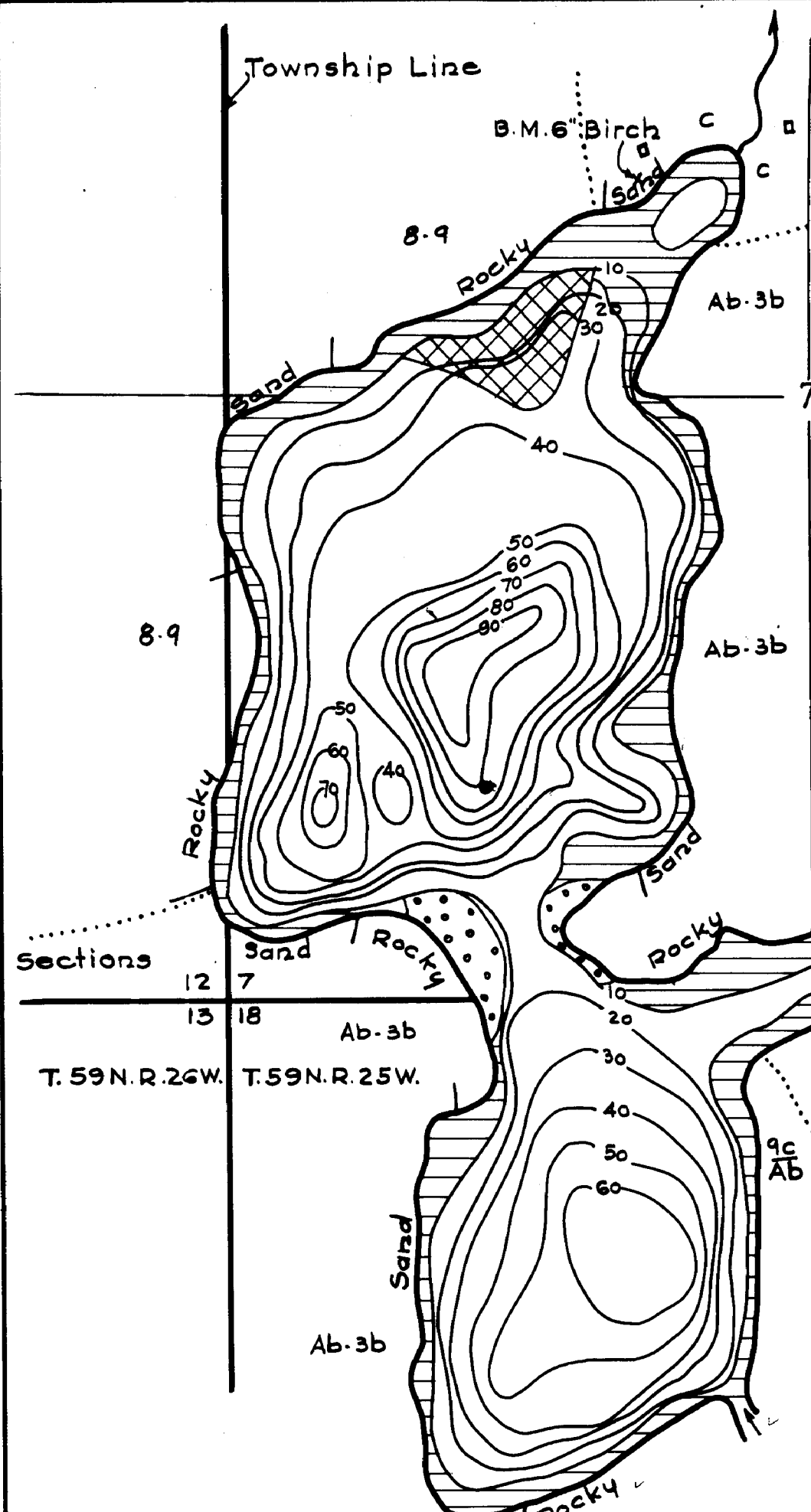
CLUBHOUSE L.-HOLE-IN-WALL L.-LITTLE SMITH L.

Chippewa National Forest  
- Minnesota -

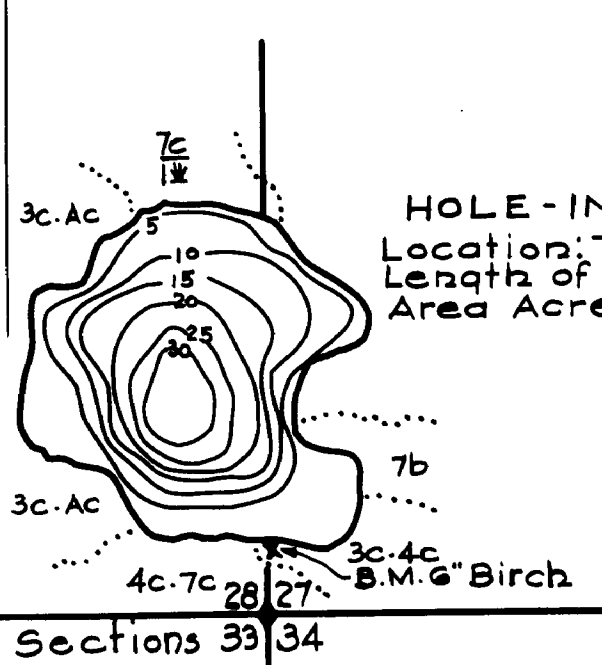
ITASCA COUNTY

Scale: 8"-1-Mile

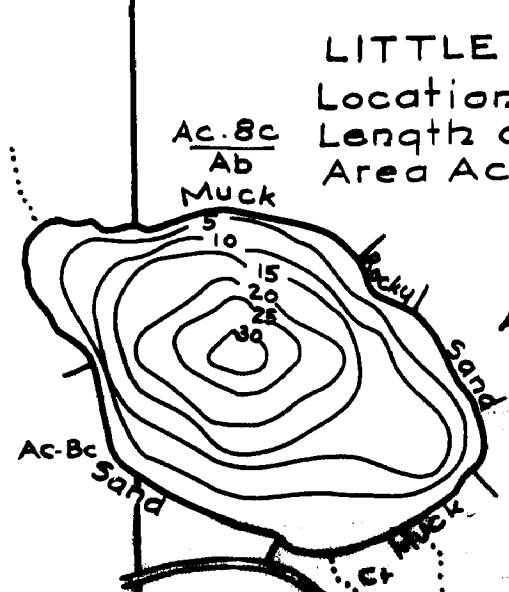
© COPYRIGHT 1993  
STATE OF MINNESOTA  
DEPARTMENT OF NATURAL RESOURCES  
DIVISION OF FISH AND WILDLIFE



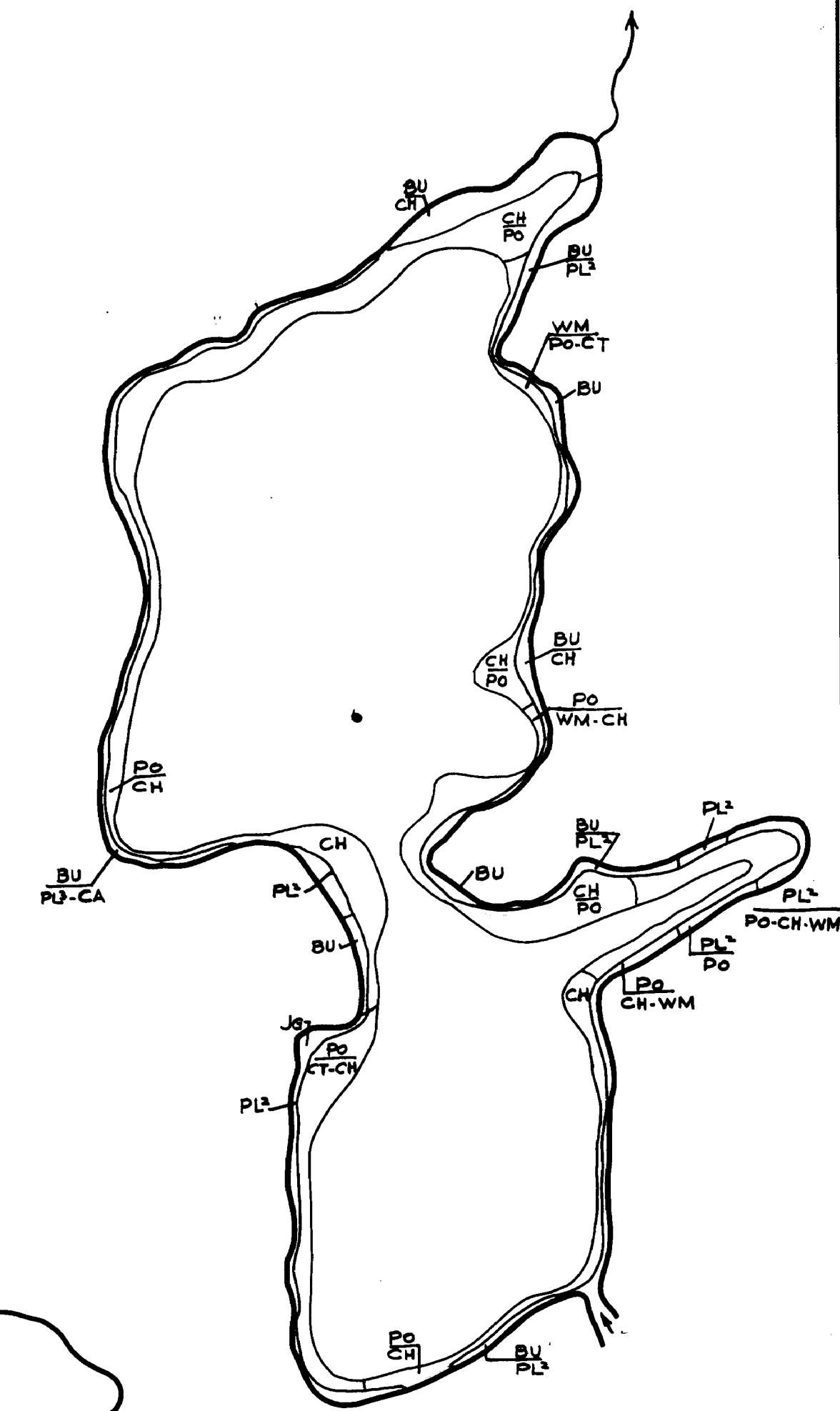
CLUBHOUSE LAKE 31-540  
Location: T.59N.R.25-26W. Sec's 7-10-12  
Length of Shoreline: 3.6 Mi.  
Area Acres: 210A.



HOLE-IN-WALL LAKE 31-677  
Location: T.59N.R.26W. Sec's 27-28  
Length of Shoreline: 0.80 Mi.  
Area Acres: 23.75A.



LITTLE SMITH LAKE 31-679  
Location: T.59N.R.26W. Sec's 33-34  
Length of Shoreline: 0.81 Mi.  
Area Acres: 27A.



Data From Field Required

Aquatic Vegetation Maps

Contour Maps Contour Interval -5'  
Cover Type And Lake  
Bottom Soil Type Maps

STATE OF MINNESOTA  
Department of  
Administration  
**Minnesota's Bookstore**  
Part of the Department of Administration  
Print Communications Division  
To order reproduced copies of  
Contour Lake Maps call:  
612/297-3000 or our  
Nationwide toll-free number  
1-800-657-3757

© State of Minnesota 1964  
© State of Minnesota

694