

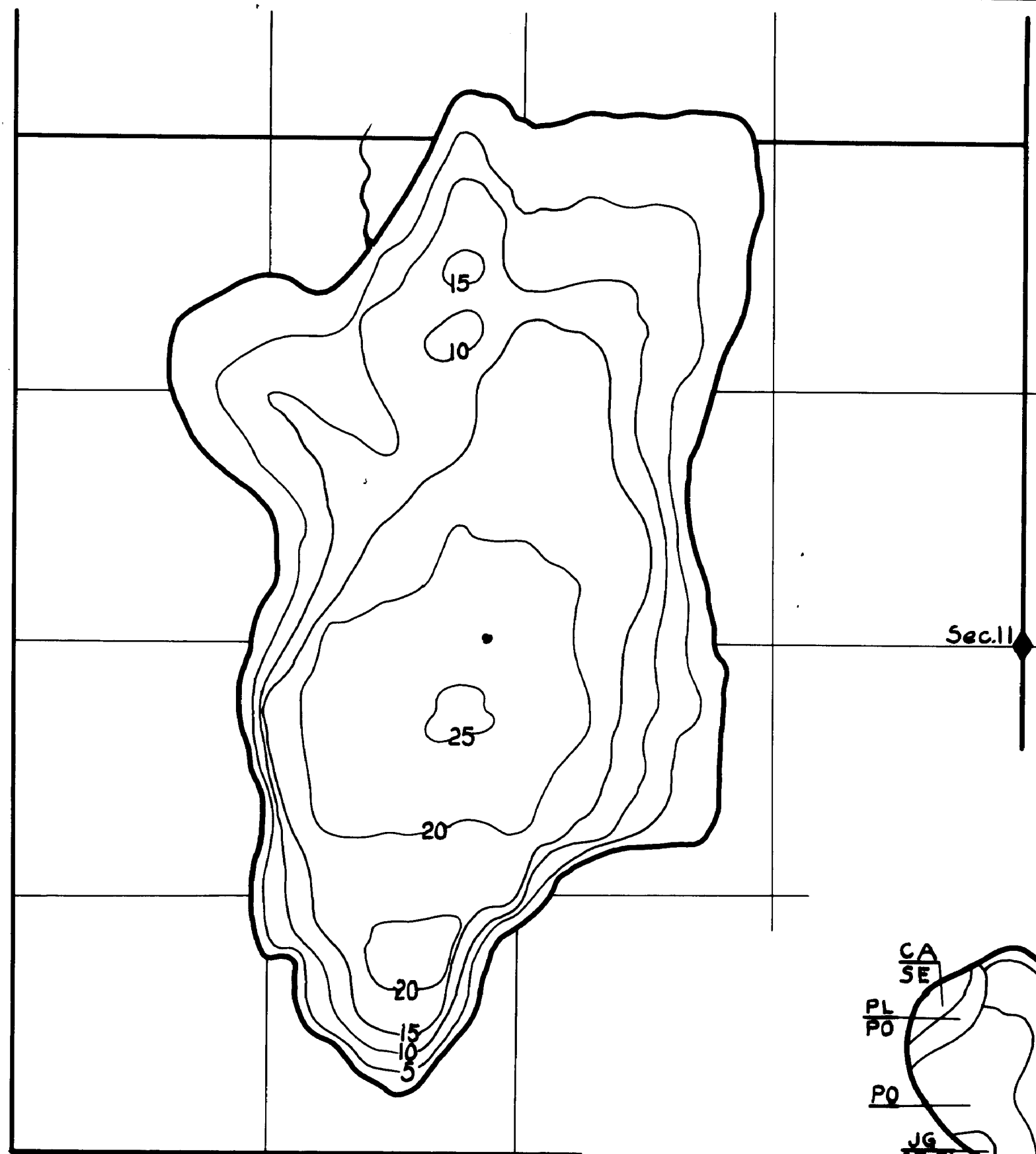
REPRODUCED FROM ORIGINAL MAPS BY COURTESY OF  
REPRODUCED PAPER COPIES MUST BE ORDERED

Location: Sec. 11, T. 59N. R. 26 W.  
Scale: 8" = 1 Mile.

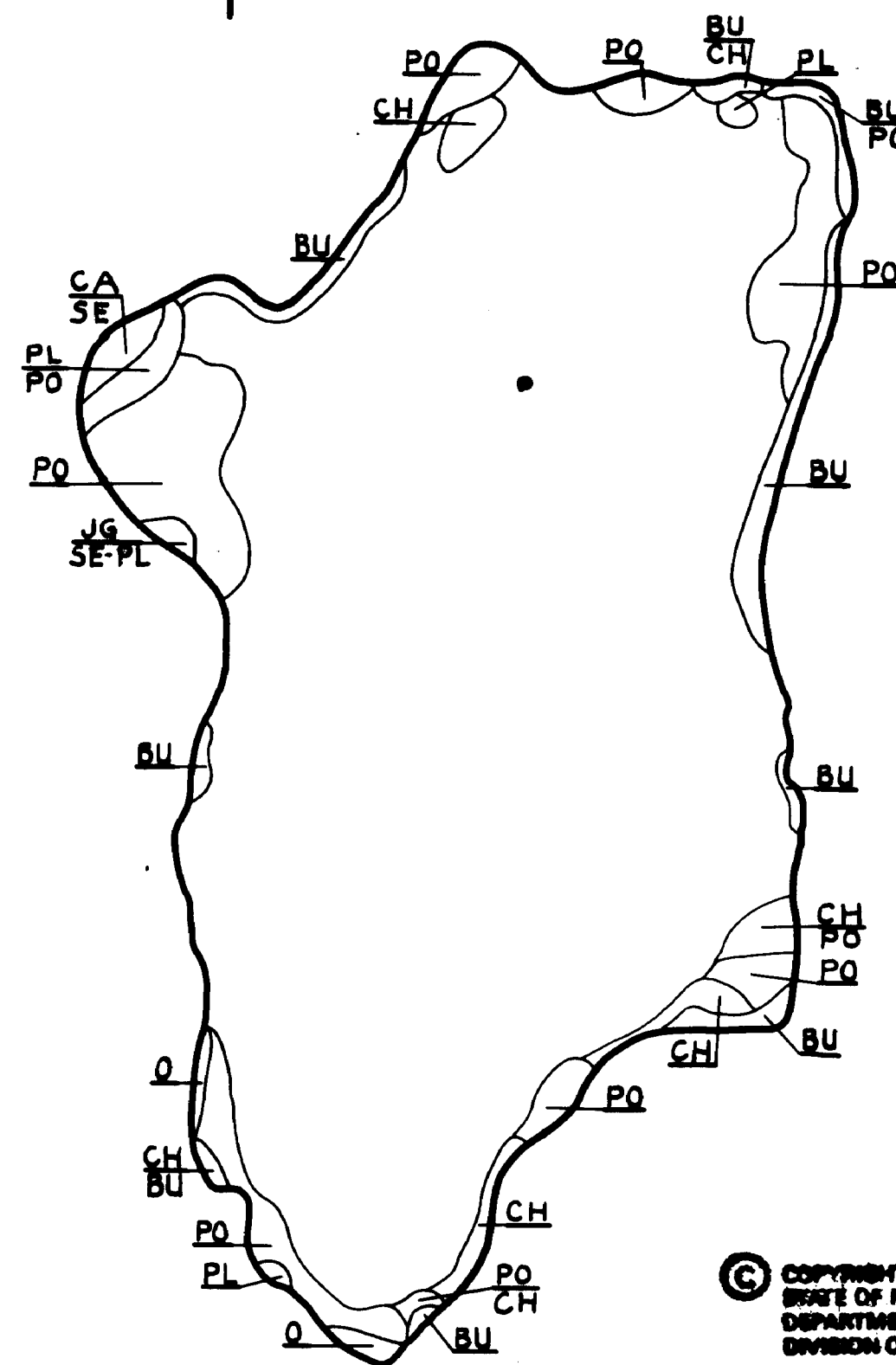
ITASCA COUNTY

BIG DICK LAKE 31-656  
Chippewa National Forest  
Minnesota

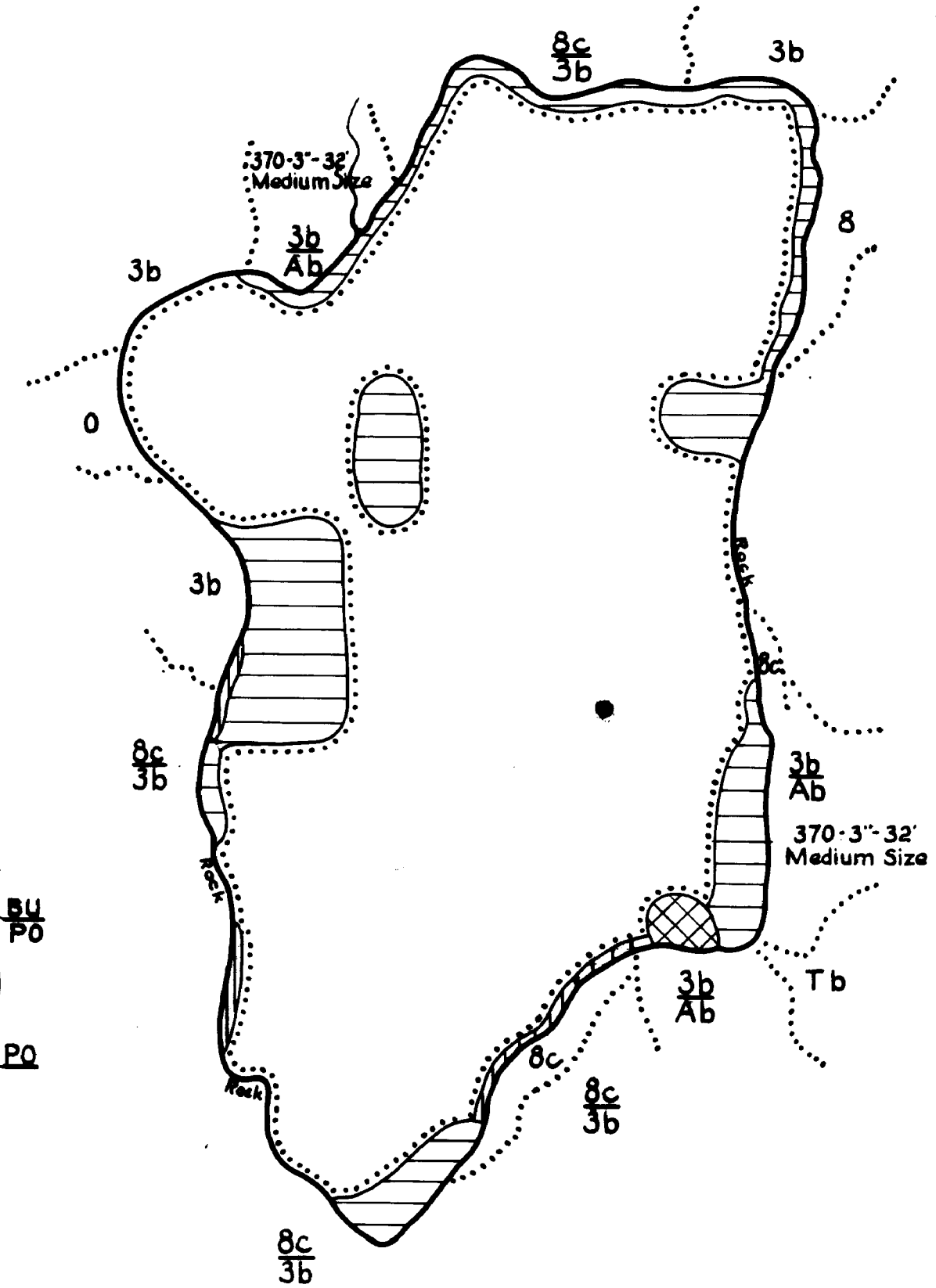
Area: 246 Acres  
Length of Shore Line 2.6 Mile



Contour Map  
Contour Interval 5 Ft.



Aquatic Vegetation Map



Cover Type And  
Lake Bottom Soil Type Map

© COPYRIGHT 1963  
STATE OF MINNESOTA  
DEPARTMENT OF NATURAL RESOURCES  
DIVISION OF FISH AND WILDLIFE

© State of Minnesota 1964

© State of Minnesota 1964

600

J-14-85