

CHANGES OR ADDITIONS MADE BY OTHERS IF
REPRODUCED - THESE SHOULD NOT BE ORIGINAL

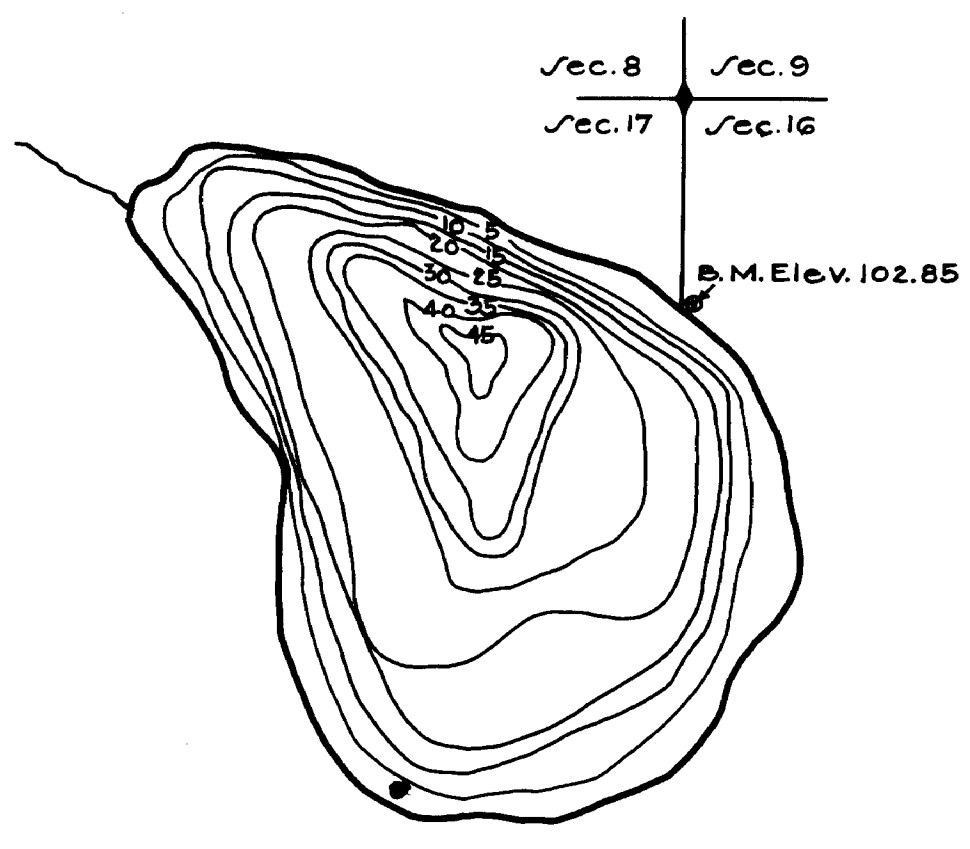
HOLLAND LAKE
Chippewa National Forest
ITASCA Co. - Minnesota

31-804

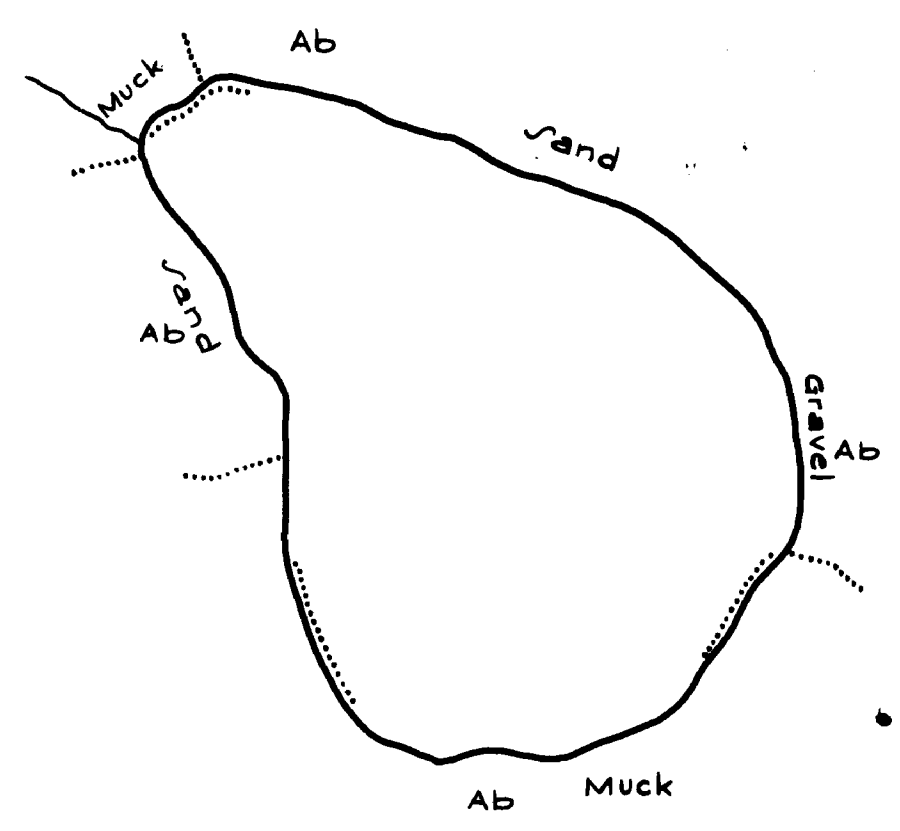
© COPYRIGHT 1983
STATE OF MINNESOTA
DEPARTMENT OF NATURAL RESOURCES
DIVISION OF FISH AND WILDLIFE

Area: 19.4 Acres
Length of Shoreline: .66 Mile

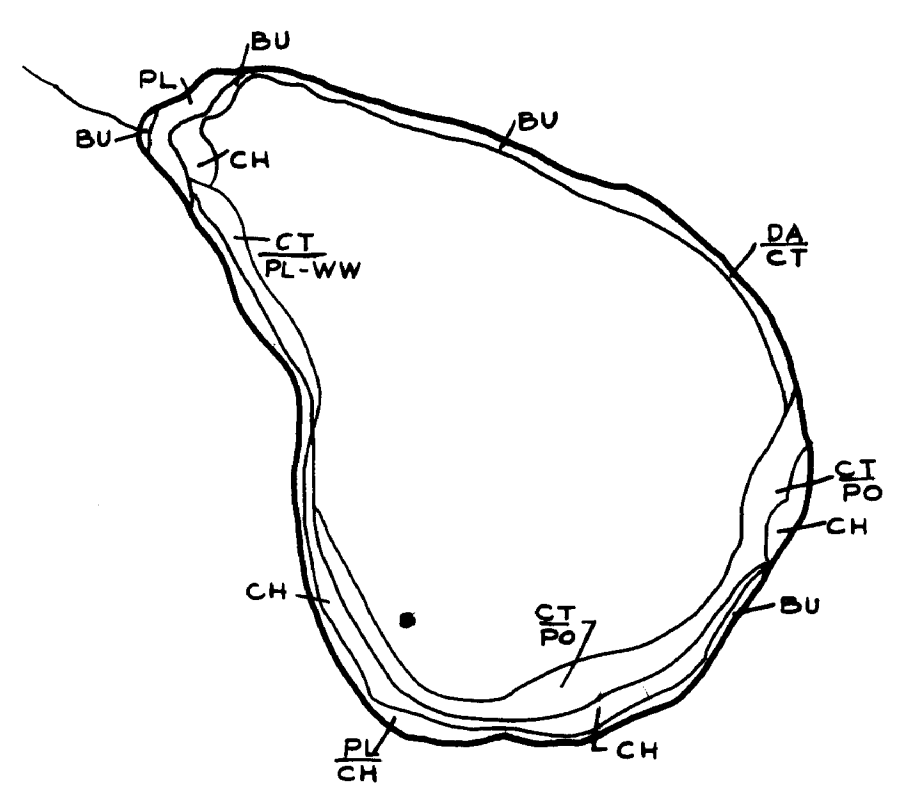
Location: Secs. 17-16, T.149N.R. 25W.
Scale: 16"=1-Mile



Contour Map
Contour Interval: 5'



Cover Type And Lake
Bottom Soil Type Map



Aquatic Vegetation Map

© State of Minnesota 1984

© 1983

654

STATE OF MINNESOTA
Department of
Administration
Minnesota's Bookstore
Part of the Department of Administration
Print Communications Division
To order reproduced copies of
Contour Lake Maps call:
612/297-3000 or our
Nationwide toll-free number
1-800-657-3767

