


16-71-P



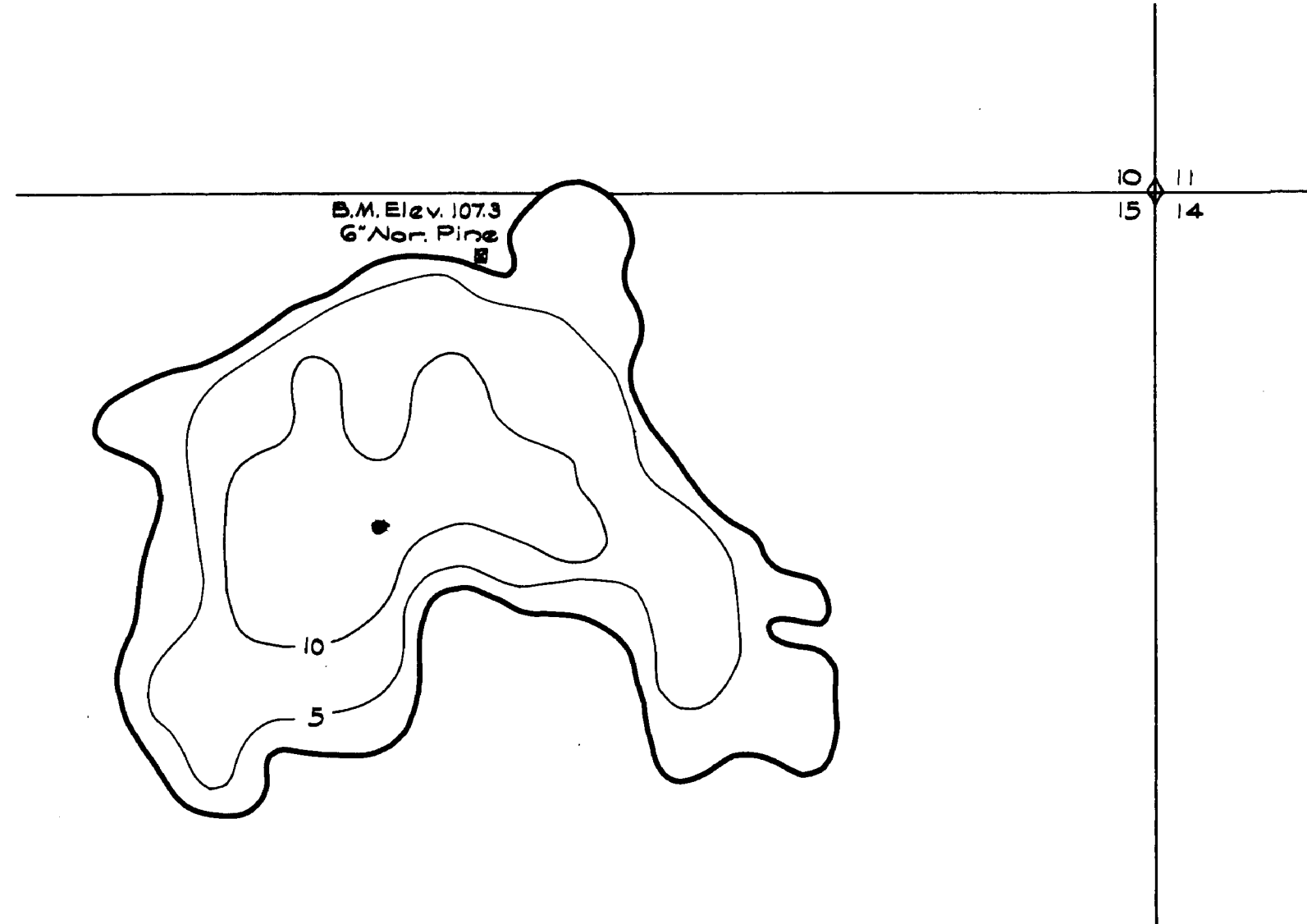
R-9  
U.S. Department of Agriculture  
Forest Service  
LAKE AND STREAM SURVEY  
LOST MOOSE LAKE 31-432  
Chippewa National Forest  
Minnesota

© COPYRIGHT 1993  
STATE OF MINNESOTA  
DEPARTMENT OF NATURAL RESOURCES  
DIVISION OF FISH AND WILDLIFE

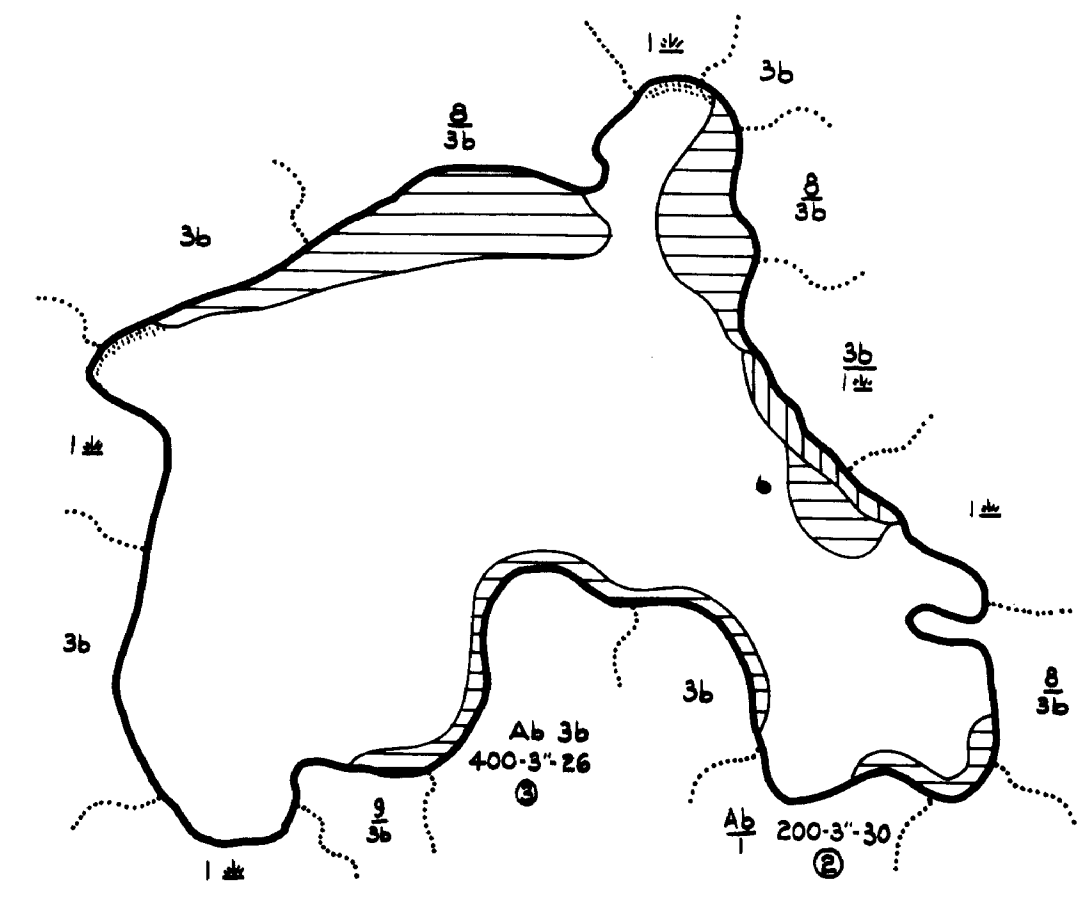
Location Sec. 15 T. 58 N. R. 25 W.  
Scale 8" = 1 Mile

ITASCA COUNTY

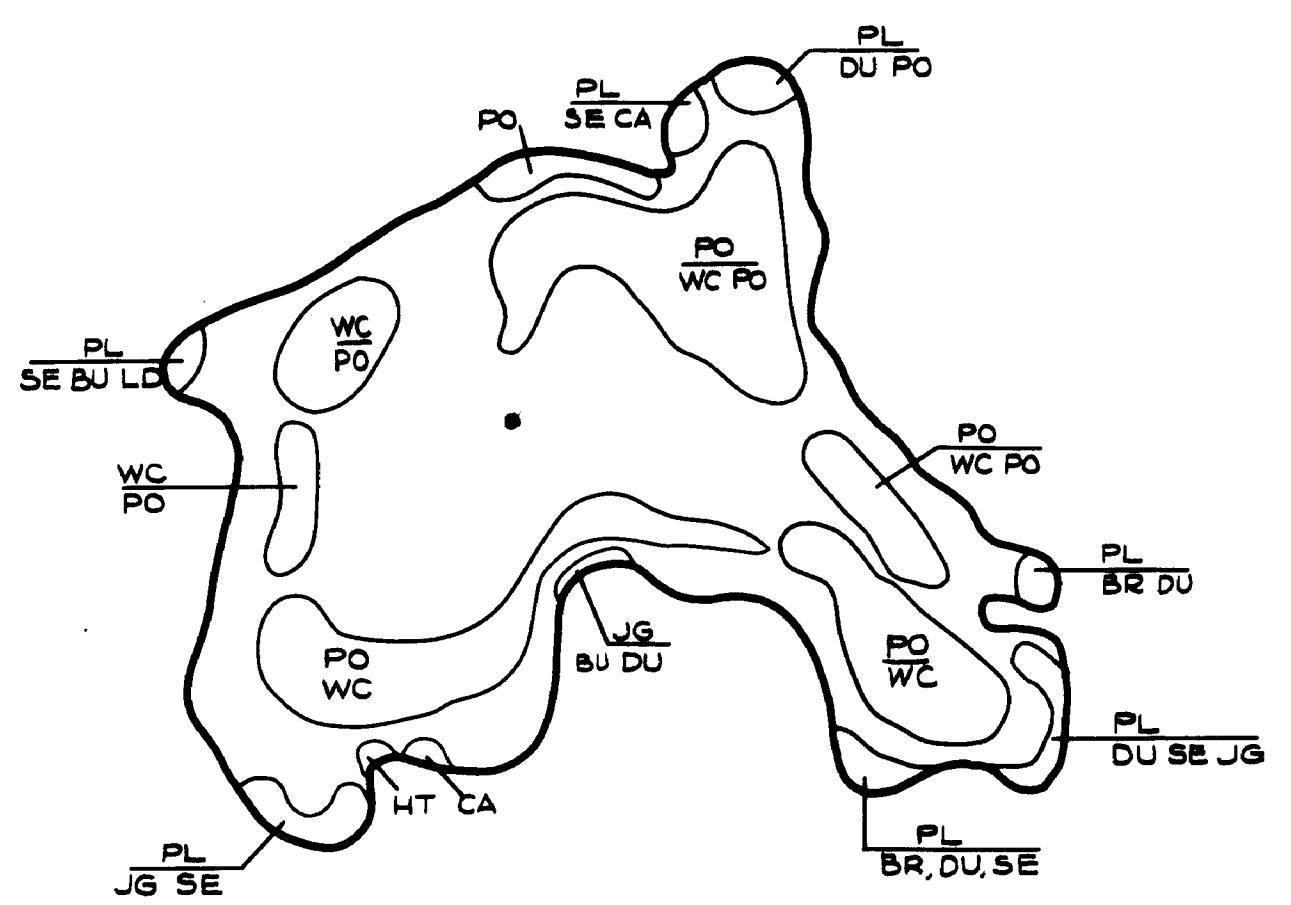
Area 101 Acres  
Length of Shoreline 2.18 Miles



Contour Map  
Contour Interval = 5'



Cover Type and  
Lake Bottom Soil Type Map



STATE OF MINNESOTA  
Department of  
Administration  
**Minnesota's Bookstore**  
Part of the Department of Administration  
Print Communications Division  
To order reproduced copies of  
Contour Lake Maps call:  
612/297-3000 or our  
Nationwide toll-free number  
1-800-657-3787

Aquatic Vegetation Map

© State of Minnesota 1964

© State of Minnesota 1964

625