


© COPYRIGHT 1963
STATE OF MINNESOTA
DEPARTMENT OF NATURAL RESOURCES
DIVISION OF FISH AND STREAMS

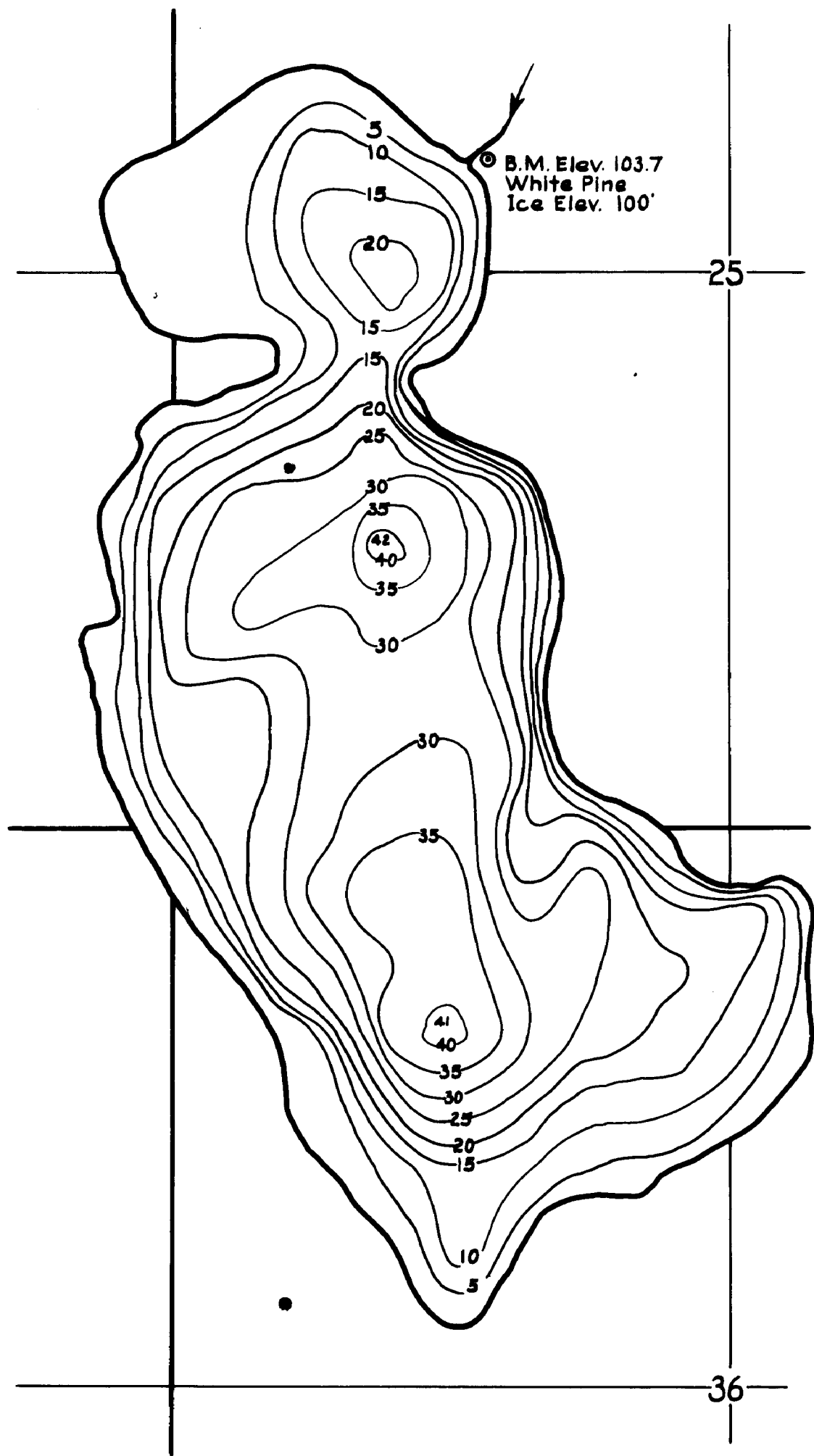


R-9
U.S. Department of Agriculture
Forest Service
LAKE AND STREAM SURVEY
MAPLE LAKE 31-773
Chippewa National Forest
Minnesota

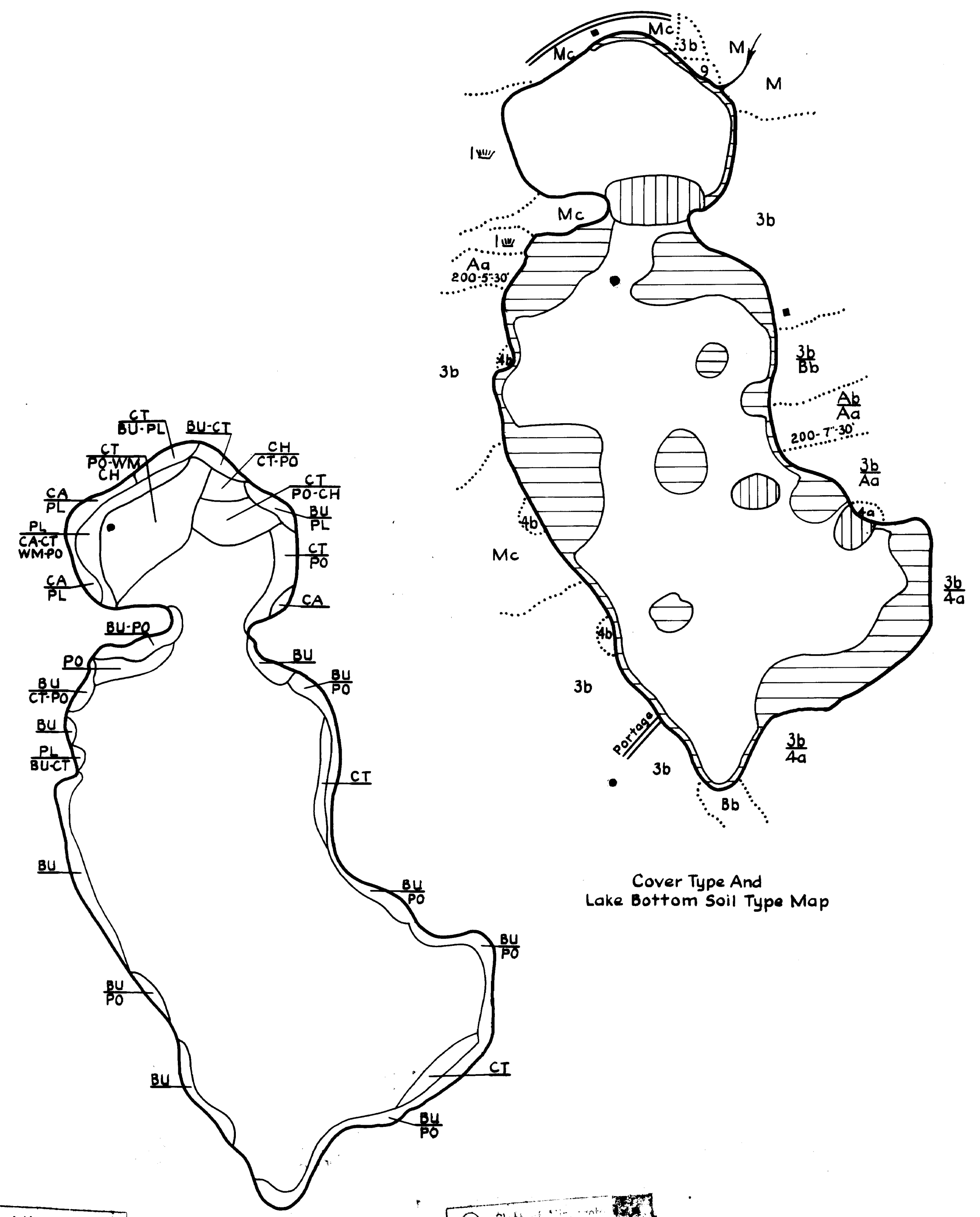
Location: Secs. 25 & 36, T.60 N., R.27 W.
Scale: 8" = 1 Mile

ITASCA COUNTY

Area: 247 Acres
Length of Shore Line: 3.25 Miles



Contour Map
Contour Interval 5 Ft.



Cover Type And
Lake Bottom Soil Type Map

© State of Minnesota 1964

Aquatic Vegetation Map

© State of Minnesota 1964

617