



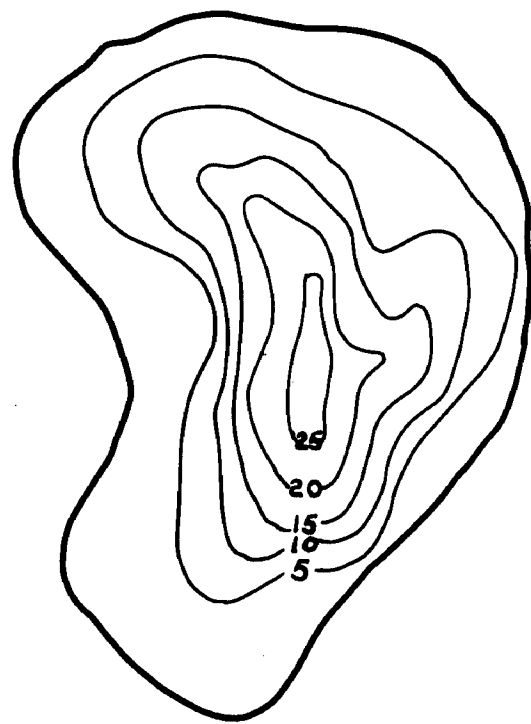
R-9
U.S. Department of Agriculture
Forest Service
LAKE AND STREAM SURVEY
ONE LOAF LAKE 31-875
Chippewa National Forest
Minnesota

© COPYRIGHT 1983
STATE OF MINNESOTA
DEPARTMENT OF NATURAL RESOURCES
DIVISION OF FISH AND WILDLIFE

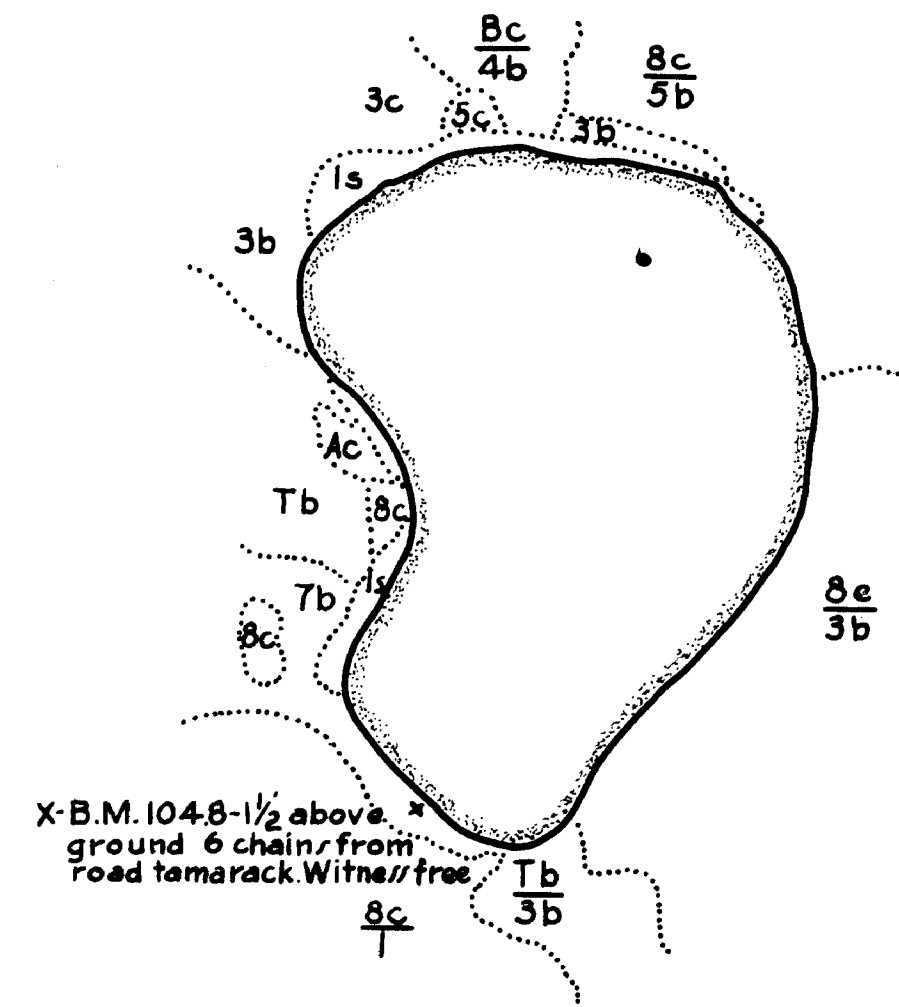
Location Sec. 31, T. 148 N. R. 27 W.
Scale 16" = 1 Mile

ITASCA COUNTY

Area 16.7 Acres
Length of Shore Line 0.62 Miles

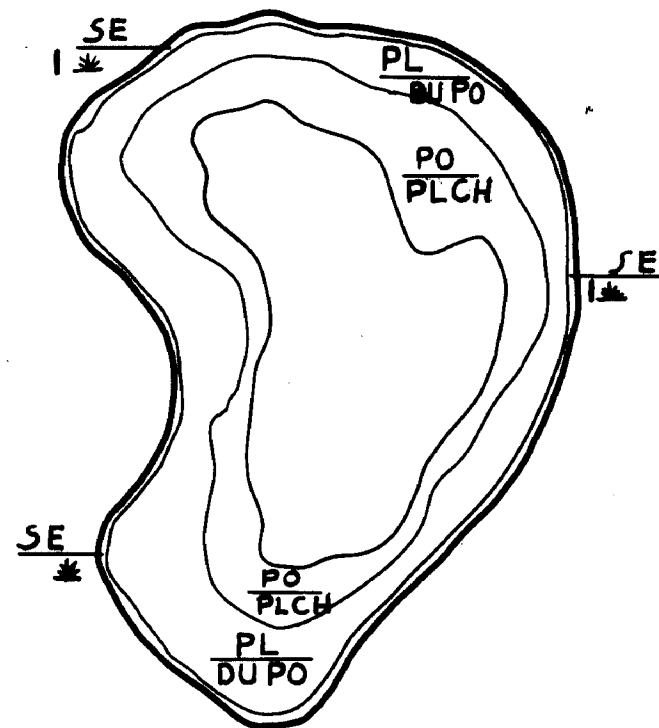


Contour Map
Contour Interval 5 Ft.



Cover Type And
Lake Bottom Soil Type Map

s. 1/4 Cor.
Sec. 31



Aquatic Vegetation Map

STATE OF MINNESOTA
Department of
Administration
Minnesota's Bookstore
Part of the Department of Administration
Print Communications Division
To order reproduced copies of
Contour Lake Maps call:
612/297-3000 or our
Nationwide toll-free number
1-800-657-3767

