

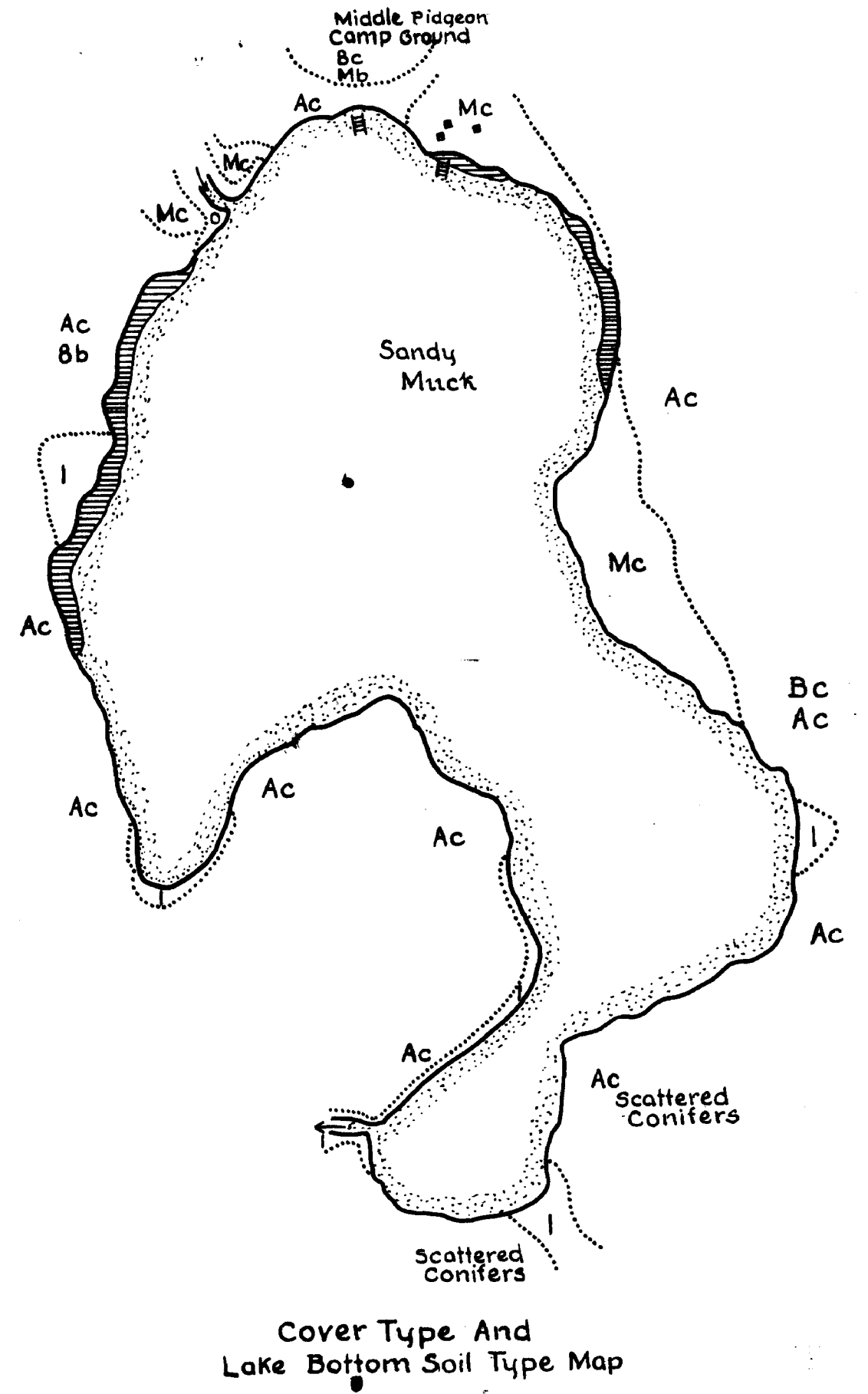
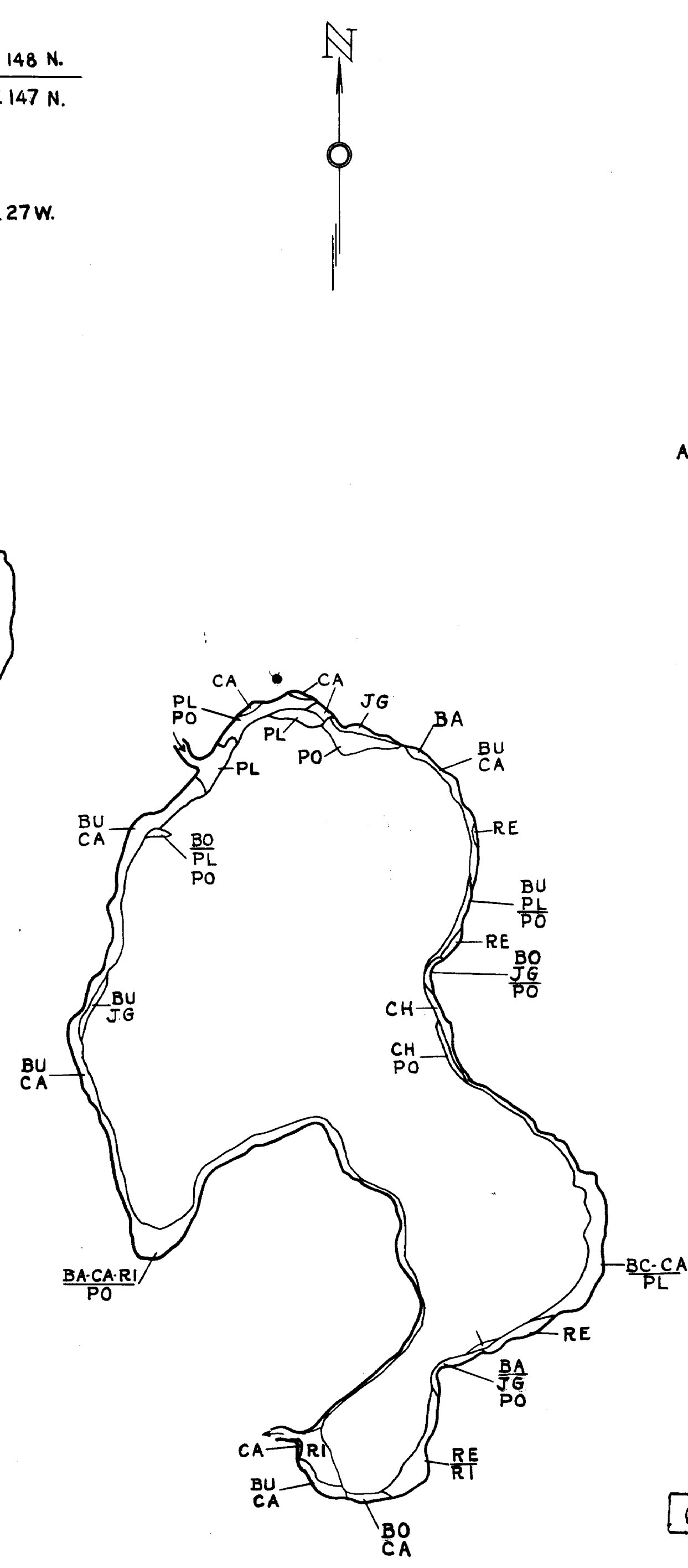
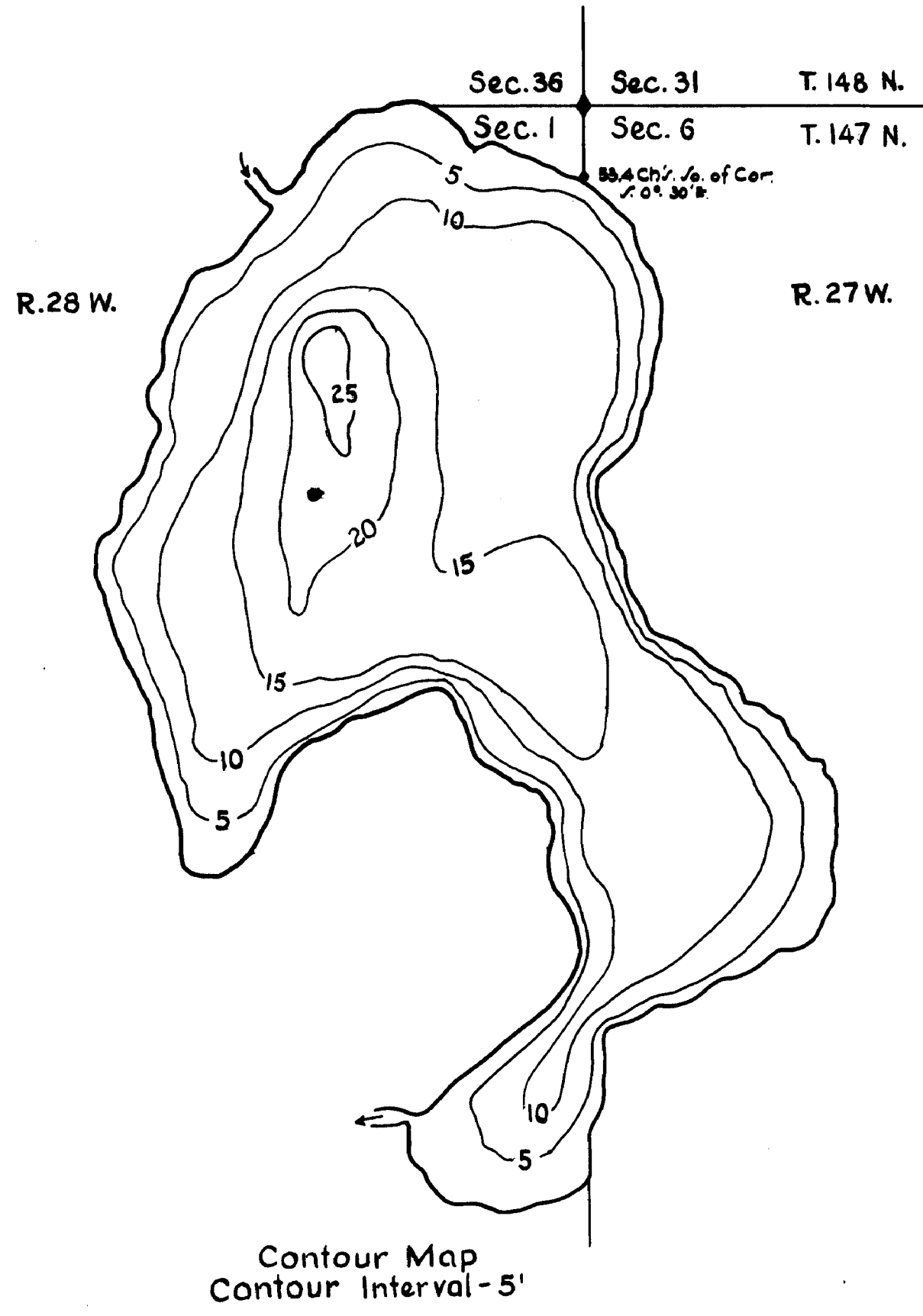
R-9
 U.S. Department of Agriculture
 Forest Service
 LAKE AND STREAM SURVEY
MIDDLE PIGEON LAKE 31-892
 Chippewa National Forest
 Minnesota

© COPYRIGHT 1964
 STATE OF MINNESOTA
 DEPARTMENT OF NATURAL RESOURCES
 DIVISION OF FISH AND WILDLIFE

Location Sec. 6 T. 147 N. R. 27 W.
 " Sec. 1 T. 147 N. R. 28 W.
 Scale 8 Inches = 1 Mile

ITASCA COUNTY

Area 182 Acres
 Length of Shore Line 3.03 Miles



STATE OF MINNESOTA
 Department of
 Administration
 Minnesota's Bookstore
 Part of the Department of Administration
 Print Communications Division
 To order reproduced copies of
 Contour Lake Maps call:
 612/297-3000 or our
 National toll-free number
 1-800-657-3757

© State of Minnesota 1964