

SAND LAKE 31-438  
Chippewa National Forest  
Minnesota

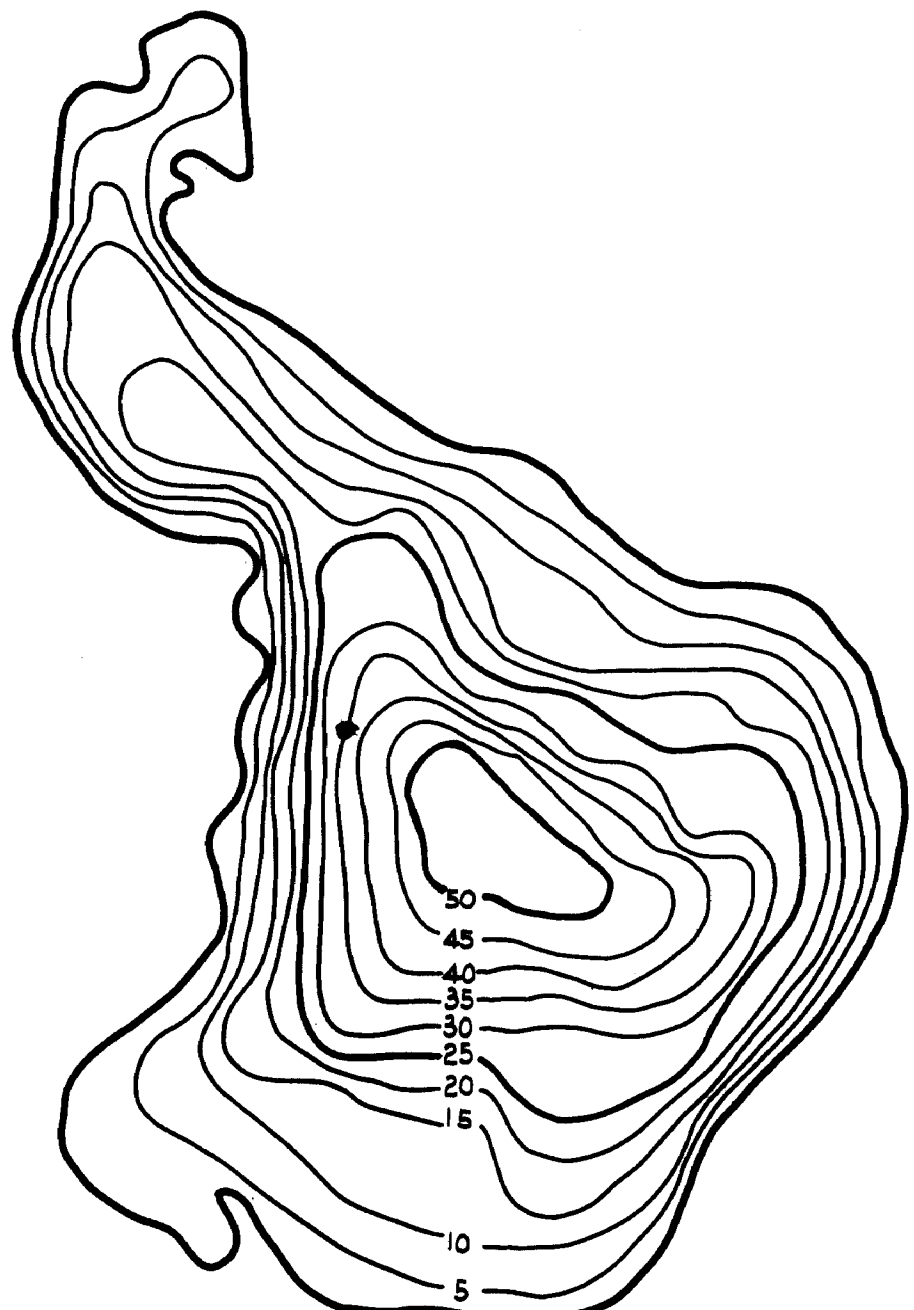
COPYRIGHT 1963  
STATE OF MINNESOTA  
DEPARTMENT OF NATURAL RESOURCES  
DIVISION OF FISH AND WILDLIFE

Area 150 Acres  
Length of Shoreline 2.62 Miles

Location Sec. 22 T. 58 N. R. 25 W.  
Scale 8" = 1 Mile

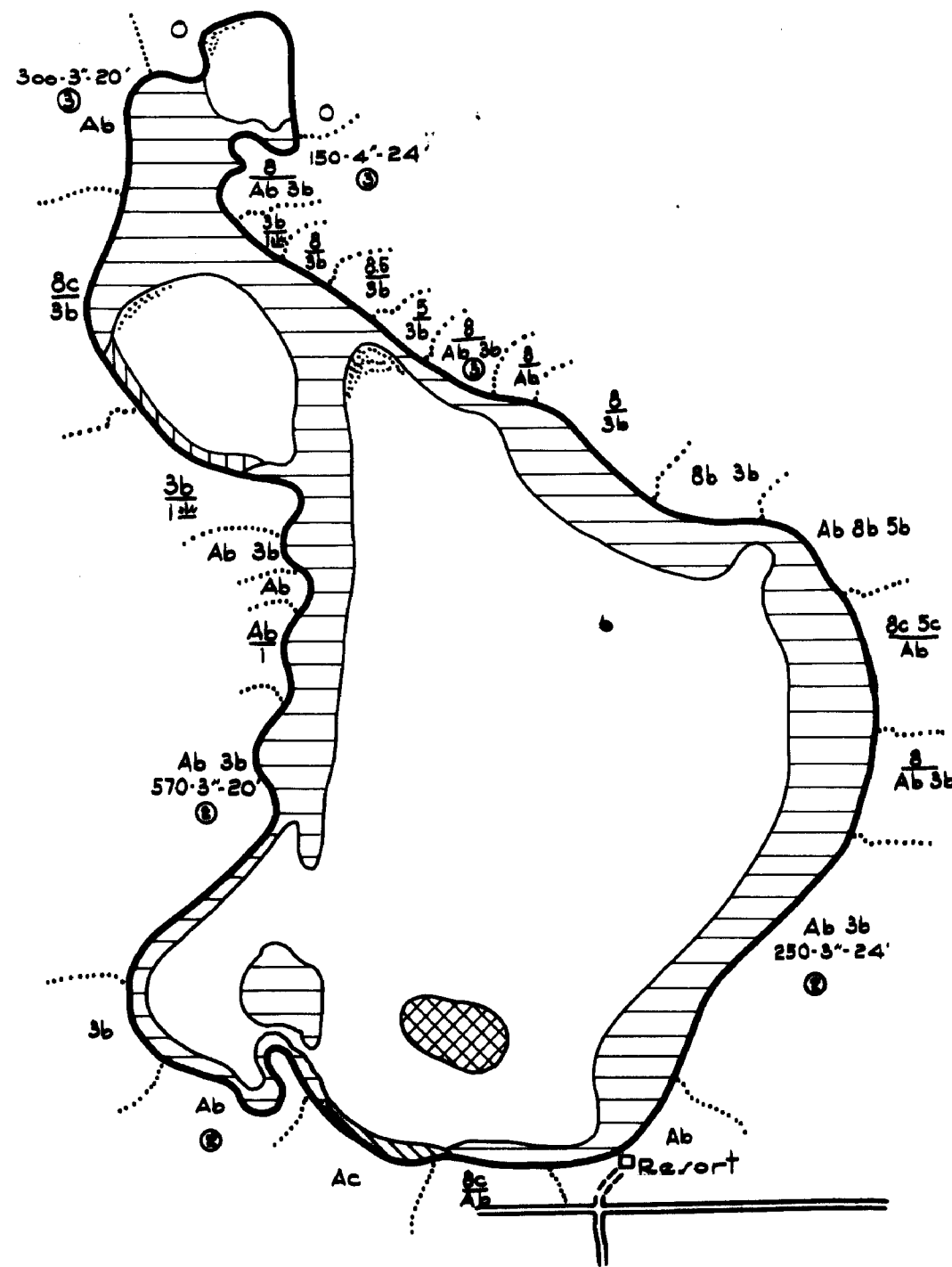
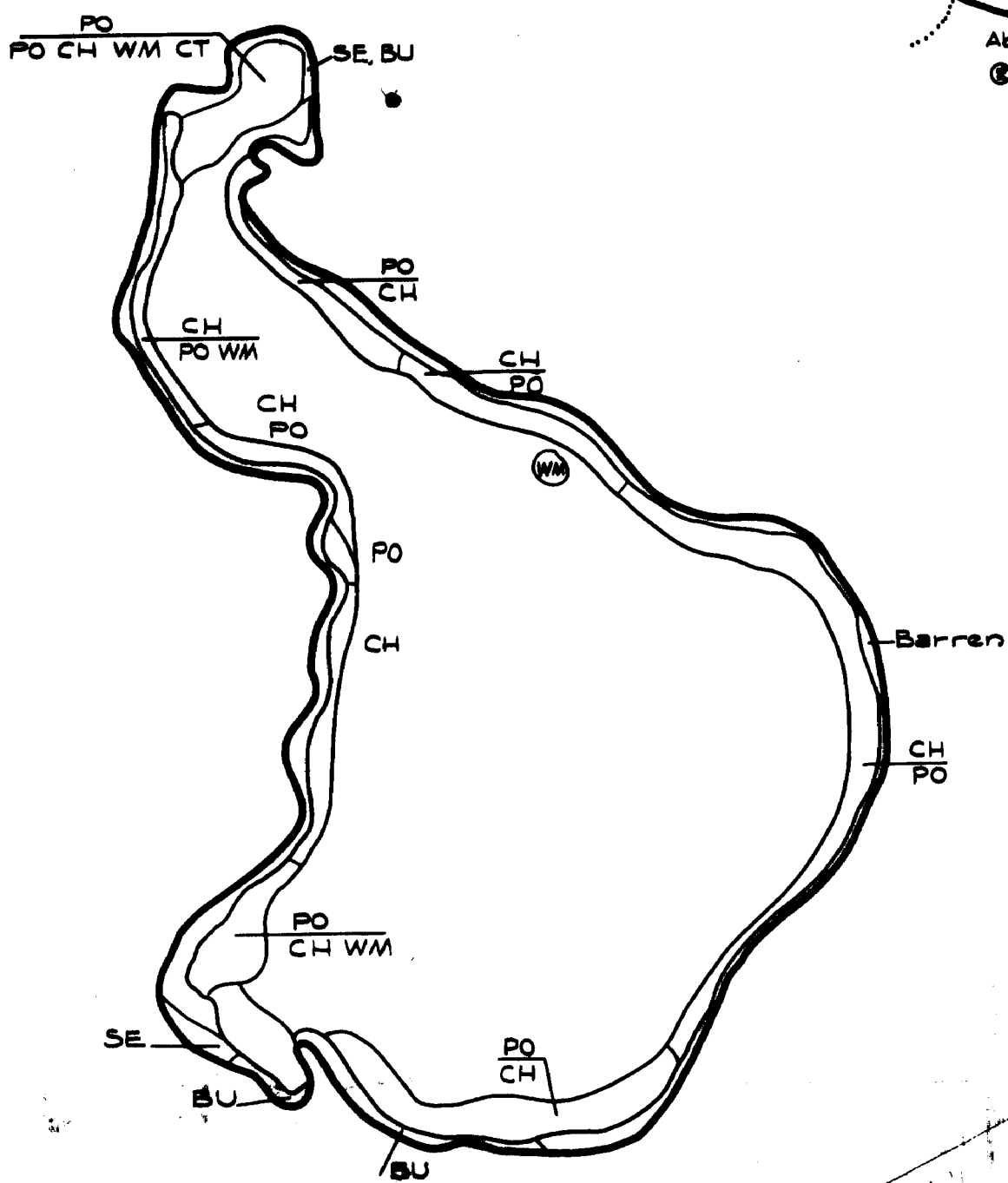
ITASCA COUNTY

16 15  
21 22




21 22  
28 27

B.M. Elev. 108.3  
Cedar Post



STATE OF MINNESOTA  
Department of  
Administration  
**Minnesota's Bookstore**  
Part of the Department of Administration  
Print Communications Division  
To order reproduced copies of  
Contour Lake Maps call:  
612/297-3000 or our  
Nationwide toll-free number  
1-800-657-3767



© State of Minnesota 1964

573

J-14-98