

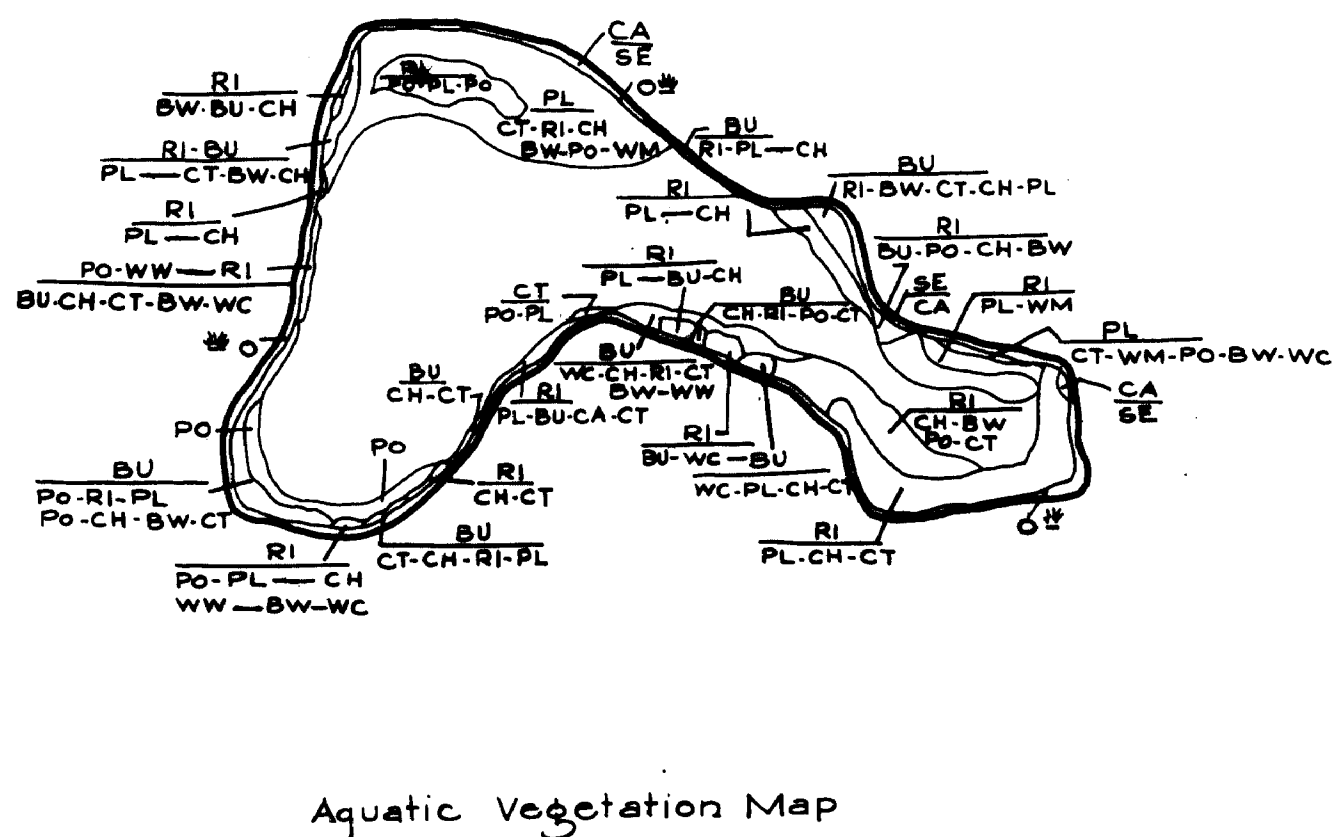
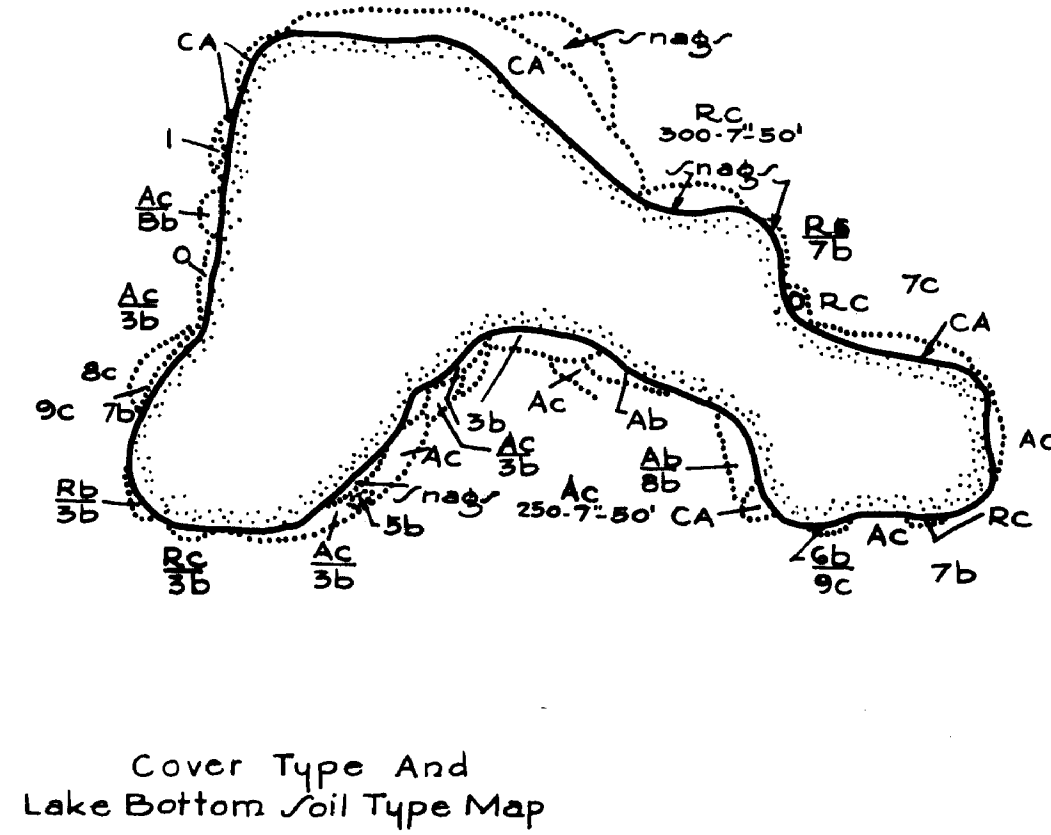
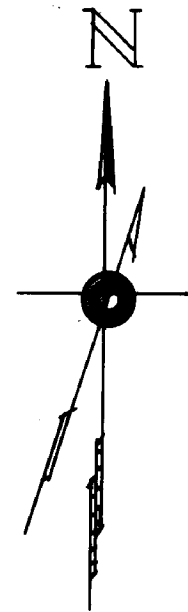
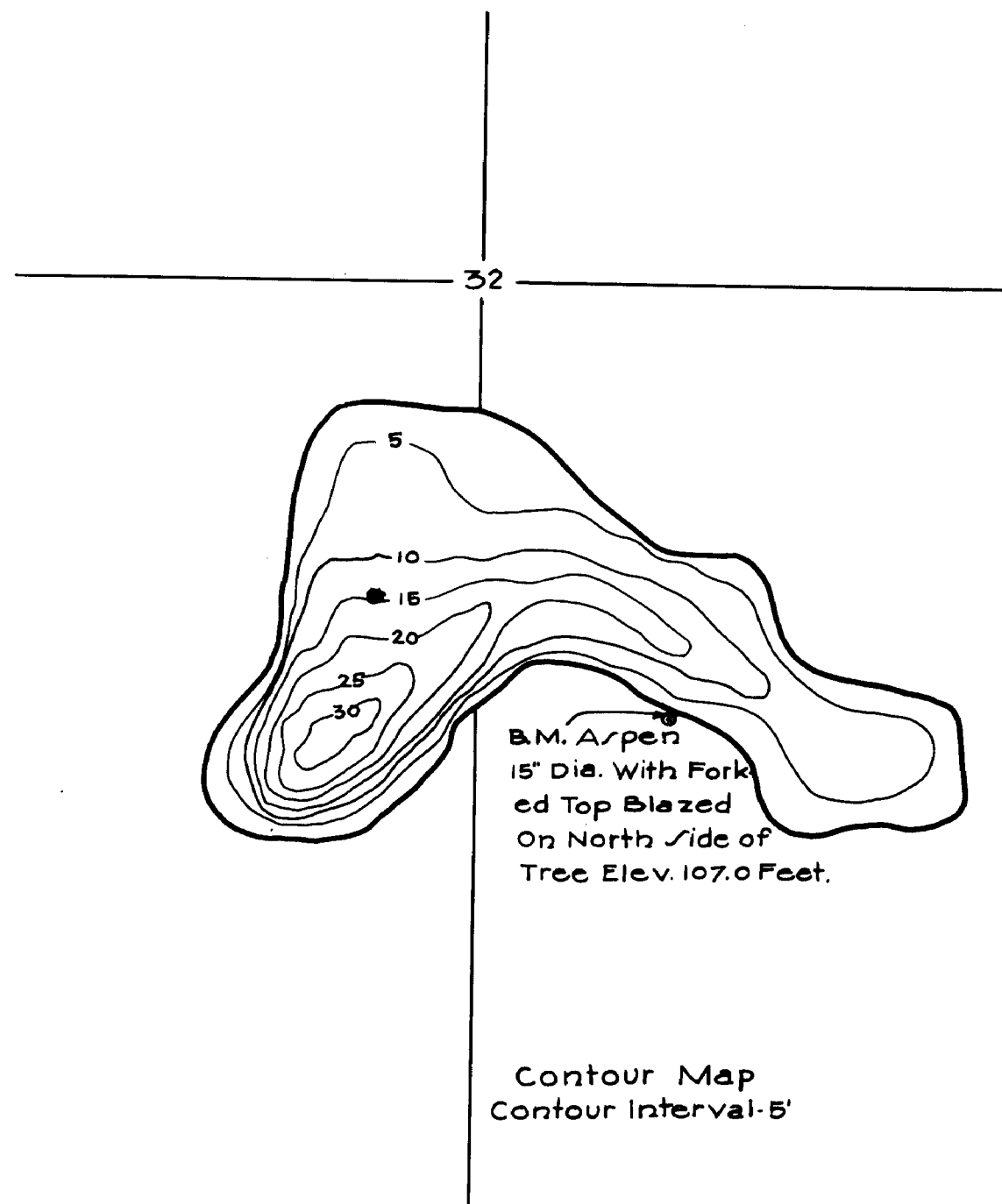
U.S. Department of Agriculture  
Forest Service  
LAKE AND STREAM SURVEY  
SIOUX LAKE 31-907  
Chippewa National Forest  
Minnesota

© COPYRIGHT 1964  
STATE OF MINNESOTA  
DEPARTMENT OF NATURAL RESOURCES  
DIVISION OF FISH AND WILDLIFE

Location: Sec. 32-T.148N.R.28W.  
Scale: 8"=1 Mile

ITASCA COUNTY

Area: 58.4 Acres  
Length of Shoreline: 1.62 Miles



© State of Minnesota 1964

STATE OF MINNESOTA  
Department of  
Administration  
**Minnesota's Bookstore**  
Part of the Department of Administration  
Print Communications Division  
To order reproduced copies of  
Contour Lake Maps call:  
612/297-3000 or our  
Nationwide toll-free number  
1-800-657-3767



563