

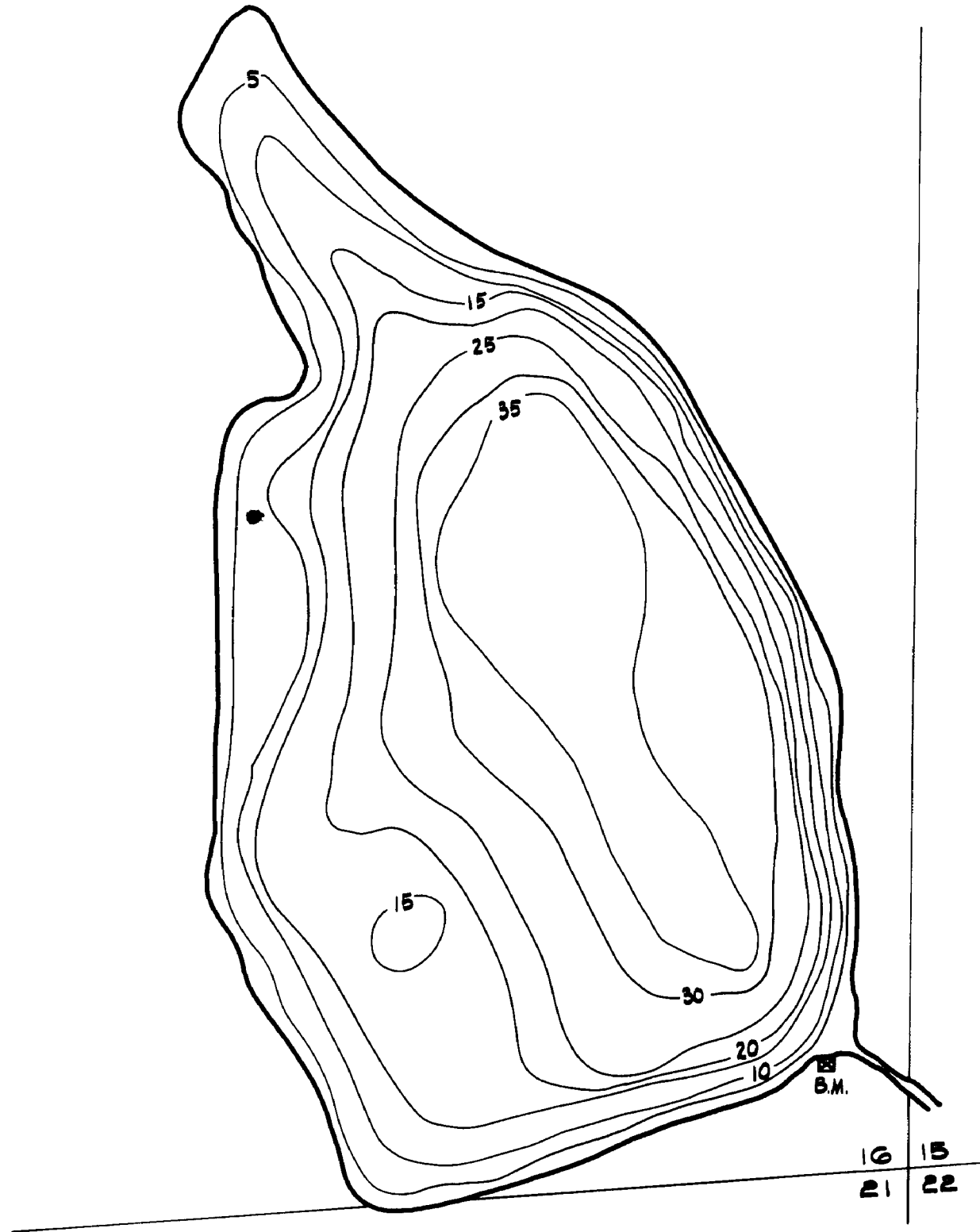
R-9
U. S. Department of Agriculture
Forest Service
LAKE AND STREAM SURVEY
SUNKEN LAKE 31-866
Chippewa National Forest
Minnesota

© COPYRIGHT 1963
STATE OF MINNESOTA
DEPARTMENT OF NATURAL RESOURCES
DIVISION OF FISH AND WILDLIFE

Location Sec. 16 T. 147N. R. 27W.
Scale 1/16" = 1 Mile

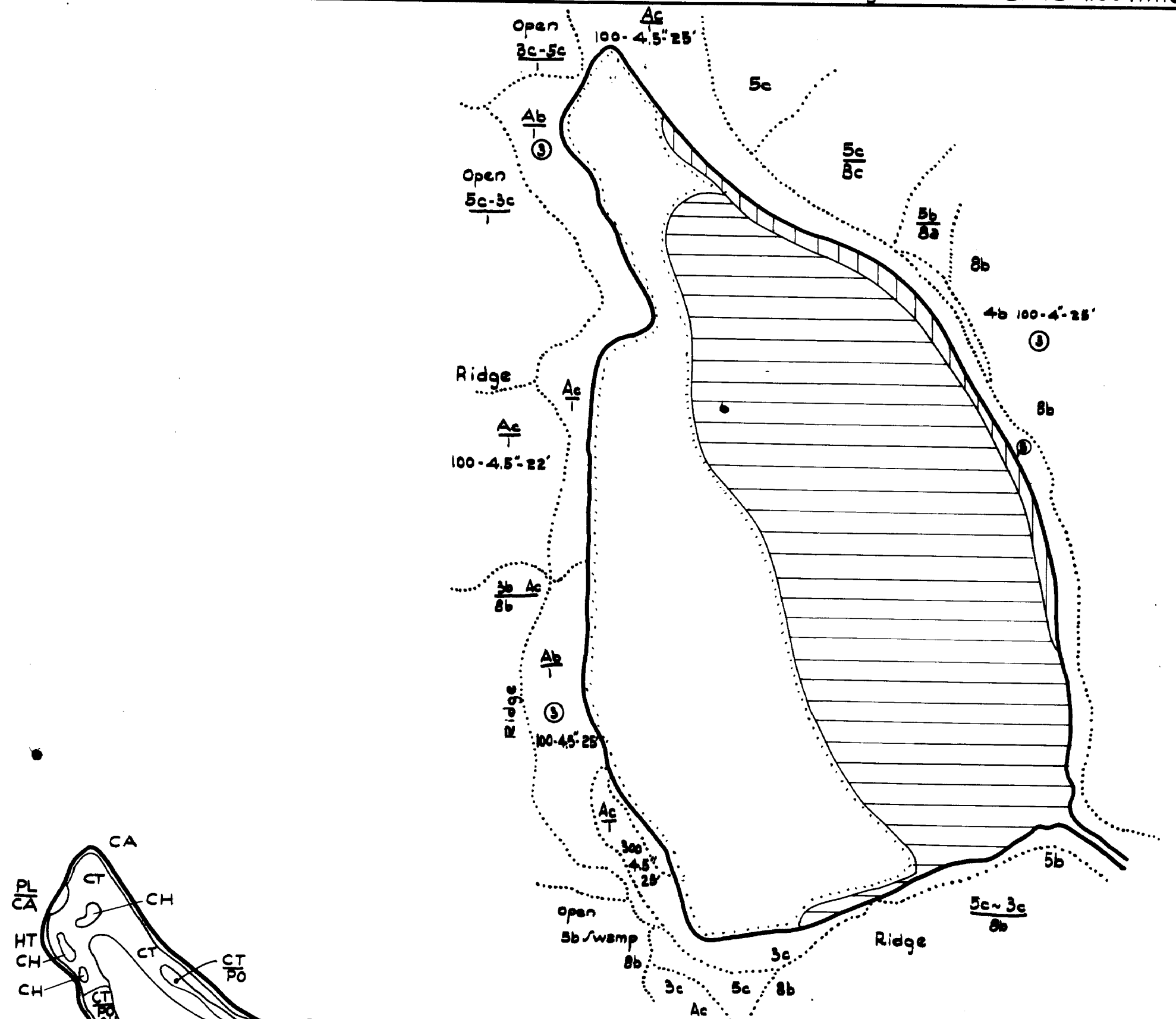
ITASCA COUNTY

Area 54.7 Acres
Length of Shoreline 1.80 Miles

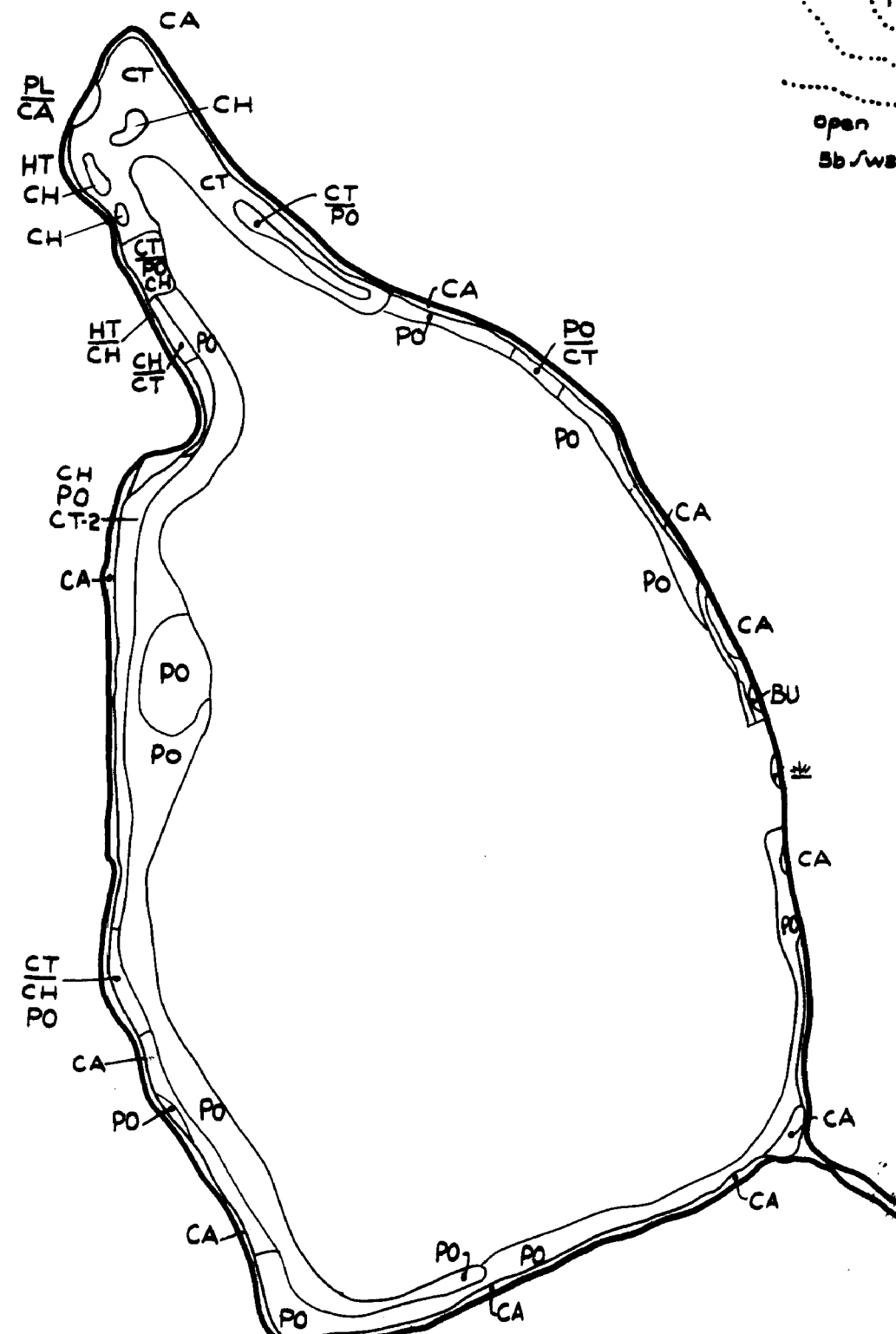


B.M. Elev 104.0 - Nail
in cedar post 4'
from shoreline
S.W. from outlet.

Contour Map
Contour Interval = 5'



Cover Type and
Lake Bottom Soil Type Map



Aquatic Vegetation Map

© State of Minnesota 1964

STATE OF MINNESOTA
Department of
Administration

Minnesota's Bookstore
Part of the Department of Administration
Print Communications Division
To order reproduced copies of
Contour Lake Maps call:
612/297-3000 or our
Nationwide toll-free number
1-800-657-3757



D.C. FILE NO. 552

Itasca Co.
Sunken L.