

R-9
U.S. Department of Agriculture
Forest Service

LAKE AND STREAM SURVEY

LITTLE TOO MUCH LAKE - FOREST LAKE

Chippewa National Forest
Minnesota



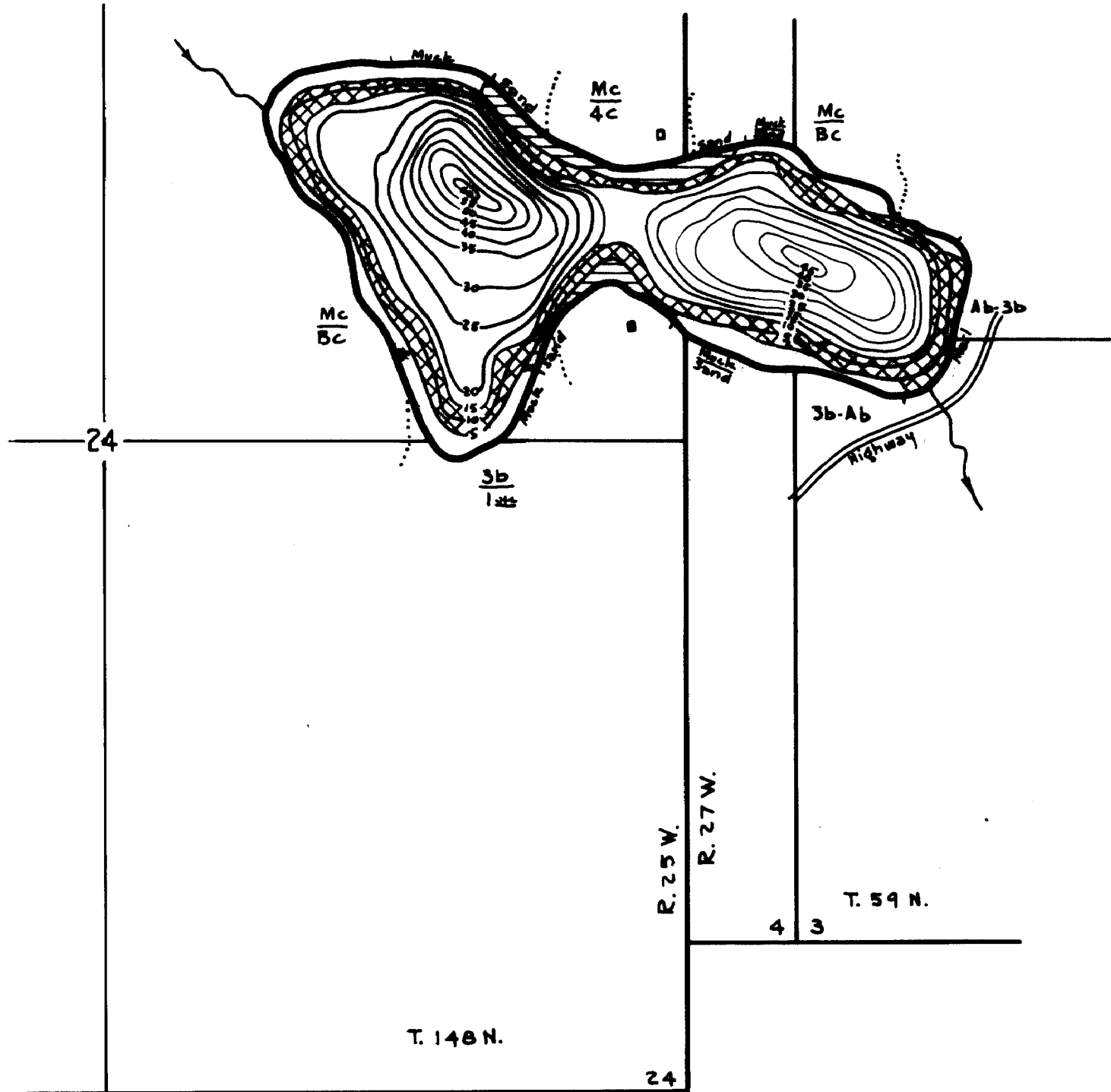
Scale: 8 Inches = 1 Mile

ITASCA COUNTY

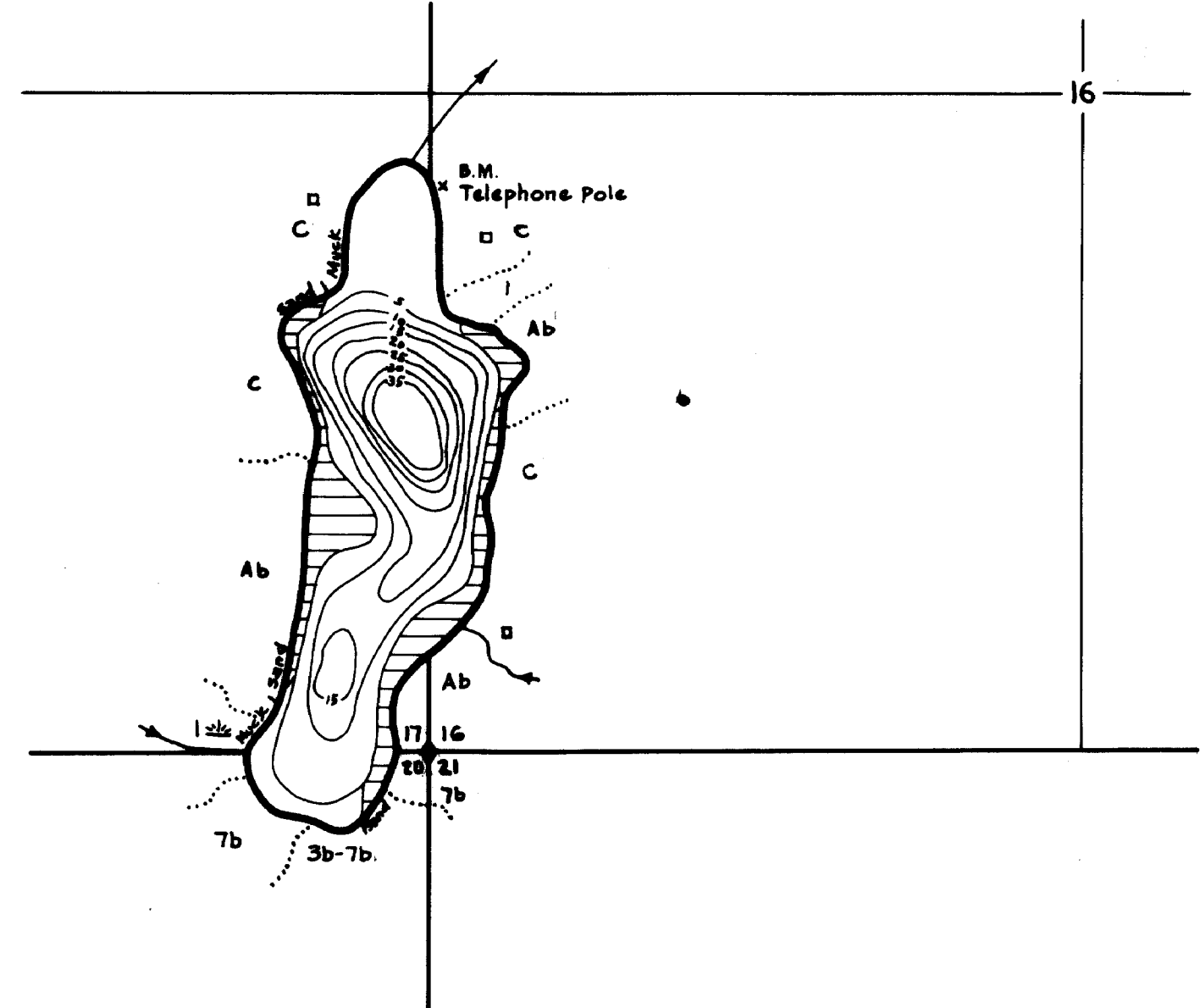
LITTLE TOO MUCH LAKE 31-778
Location: Sec. 3, 4-T. 59 N. R. 27 W.
Sec. 24, - T. 148 N. R. 25 W.
Area 67 Acres
Length of Shoreline 1.7 Miles

© COPYRIGHT 1983
STATE OF MINNESOTA
DEPARTMENT OF NATURAL RESOURCES
DIVISION OF FISH AND WILDLIFE

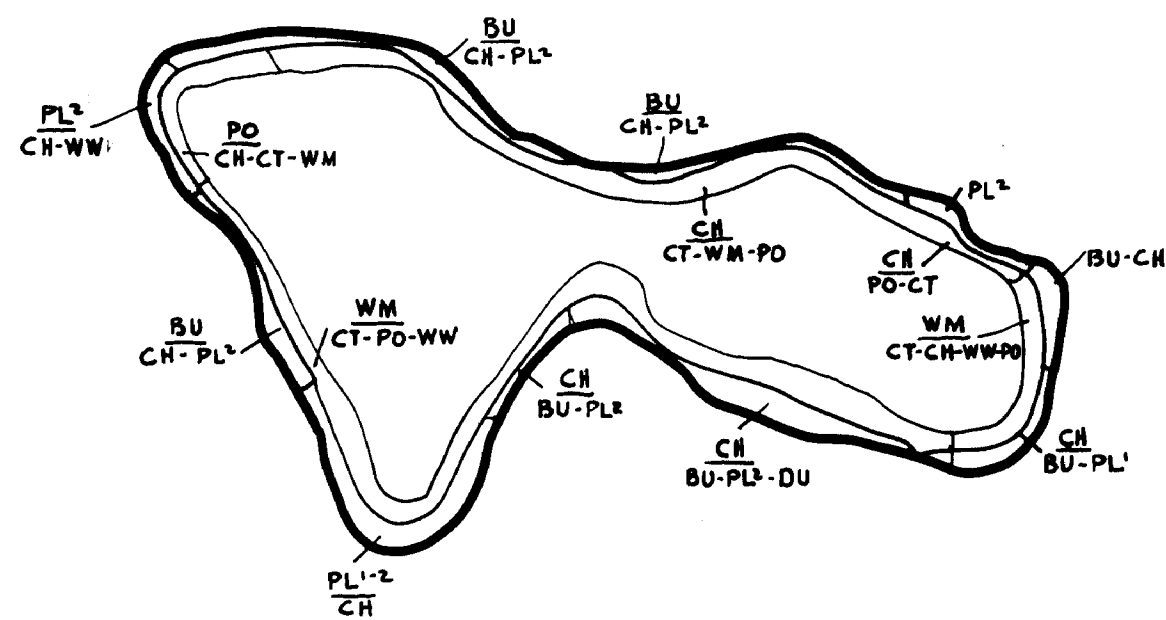
FOREST LAKE 31-663
Location: Sec. 16, 17, 20-T. 59 N. R. 26 W.
Area 36 Acres
Length of Shoreline 1.15 Miles



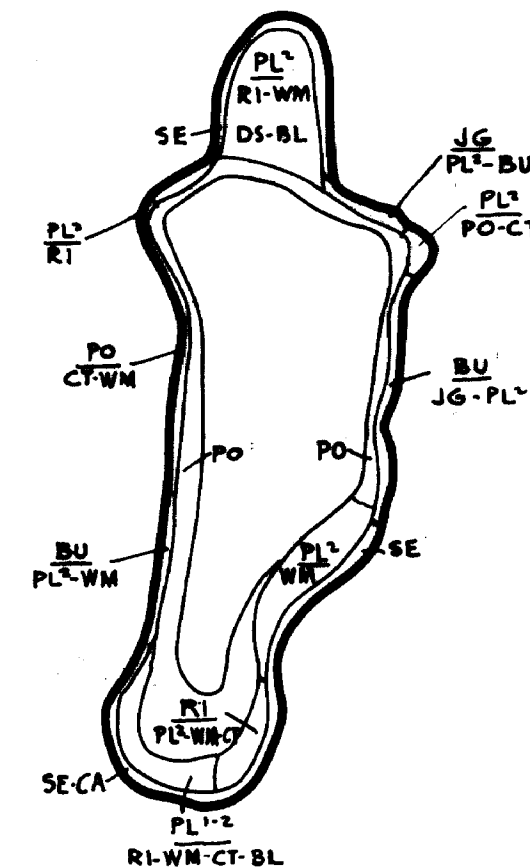
Contour, Cover Type And
Lake Bottom Soil Type Map



Contour, Cover Type And
Lake Bottom Soil Type Map



Aquatic Vegetation Map



Aquatic Vegetation Map

STATE OF MINNESOTA
Department of
Administration
Minnesota's Bookstore
Part of the Department of Administration
Print Communications Division
To order reproduced copies of
Contour Lake Maps call:
612/297-3000 or our
Nationwide toll-free number
1-800-667-3757

© State of Minnesota 1964