



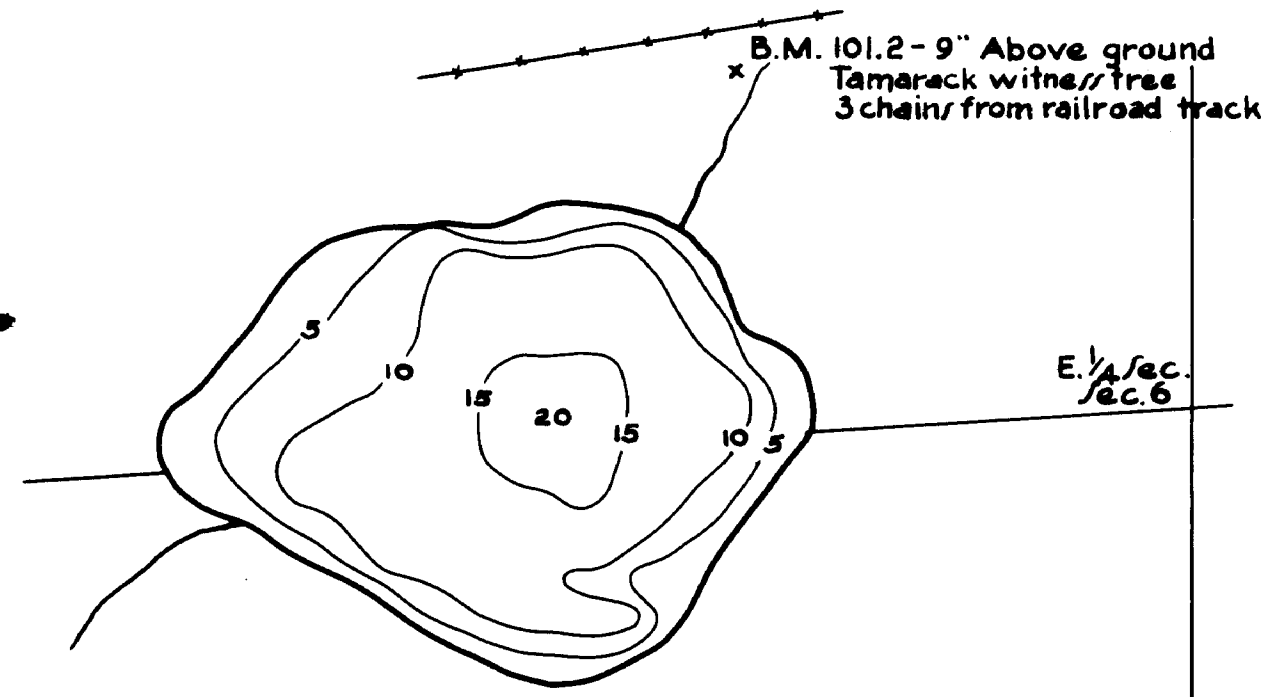
R-9
U.S. Department of Agriculture
Forest Service
LAKE AND STREAM SURVEY
WART LAKE 31-859
Chippewa National Forest
Minnesota

© COPYRIGHT 1963
STATE OF MINNESOTA
DEPARTMENT OF NATURAL RESOURCES
DIVISION OF FISH AND WILDLIFE

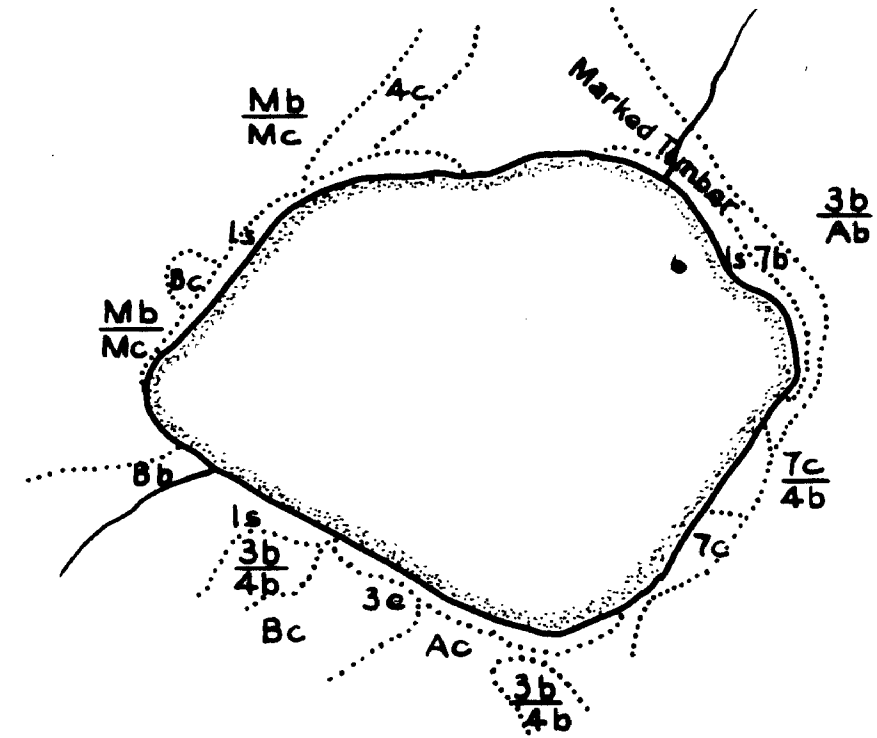
Location Sec. 6 T. 147 N. R. 27 W.
Scale 16" = 1 Mile

ITASCA COUNTY

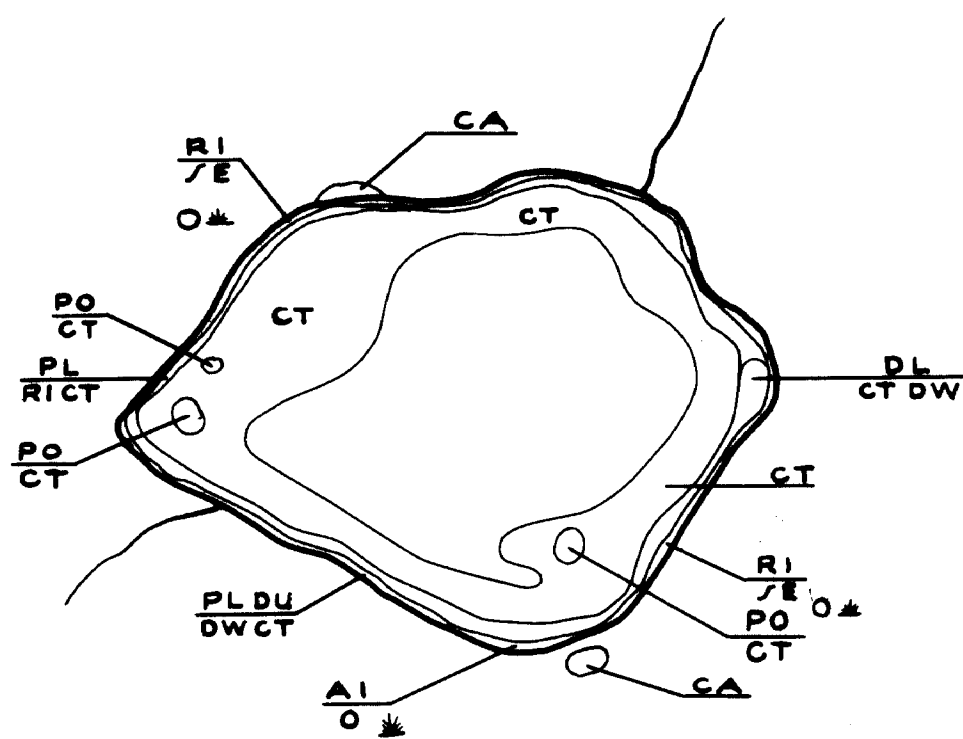
Area 14.4 Acres
Length of Shore Line 0.56 Miles



Contour Map
Contour Interval 5 Ft.



Cover Type And
Lake Bottom Soil Type Map



Aquatic Vegetation Map

© State of Minnesota 1964

STATE OF MINNESOTA
Department of
Administration
Minnesota's Bookstore
Part of the Department of Administration
Print Communications Division
To order reproduced copies of
Contour Lake Maps call:
612/297-3000 or our
Nationwide toll-free number
1-800-667-3787



5319