





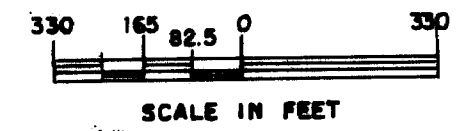


**LEGEND**

-  BENCH MARK
-  DAM
-  BRIDGE
-  DAM & BRIDGE
-  CULVERT
-  BEAVER DAM

SCALE: 16" = 1 MI.



© State of Minnesota 1964

MEANDERED AREA = 197 ACRES

STATE OF MINNESOTA  
 Department of  
 Administration  
 Minnesota Bookstore  
 Part of the Department of Administration  
 Print Communications Division  
 To order reproduced copies of  
 Contour Maps call:  
 612/297-3000 or our  
 Nationwide toll-free number  
 1-800-657-3277



BM: TOP OF NORTH END OF DAM  
 WS. +0.75 FT. = BM.

THIS PRINT FURNISHED BY THE MINNESOTA  
 DEPARTMENT OF CONSERVATION, ST. PAUL 1,  
 MINNESOTA. NO RESPONSIBILITY IS ASSUMED FOR  
 THE ACCURACY OF THE DATA SHOWN OR FOR  
 CHANGES OR ADDITIONS MADE BY OTHERS. IF  
 REPRODUCED PROPER CREDIT MUST BE GIVEN.

© COPYRIGHT 1966  
 STATE OF MINNESOTA  
 DEPARTMENT OF NATURAL RESOURCES  
 DIVISION OF FISH AND WILDLIFE

**MINNESOTA CONSERVATION DEPARTMENT**  
 DIVISION OF GAME AND FISH  
 SOUNDING MAP

**LINKA LAKE 61-37**  
 NEAR GILCHRIST - POPE CO.

SEC. 6	T 123 N	R 37 W	5TH. P.M.
DRAWN C.C.	DIVISION OF WATERS ENGINEERS		SURVEY DW & AK 7-2-54
CHECKED J.K.	APPROVED <i>[Signature]</i>		DATUM
DATE 3-58	DIRECTOR		
43 0 0 0 8 1			1 OF 1

