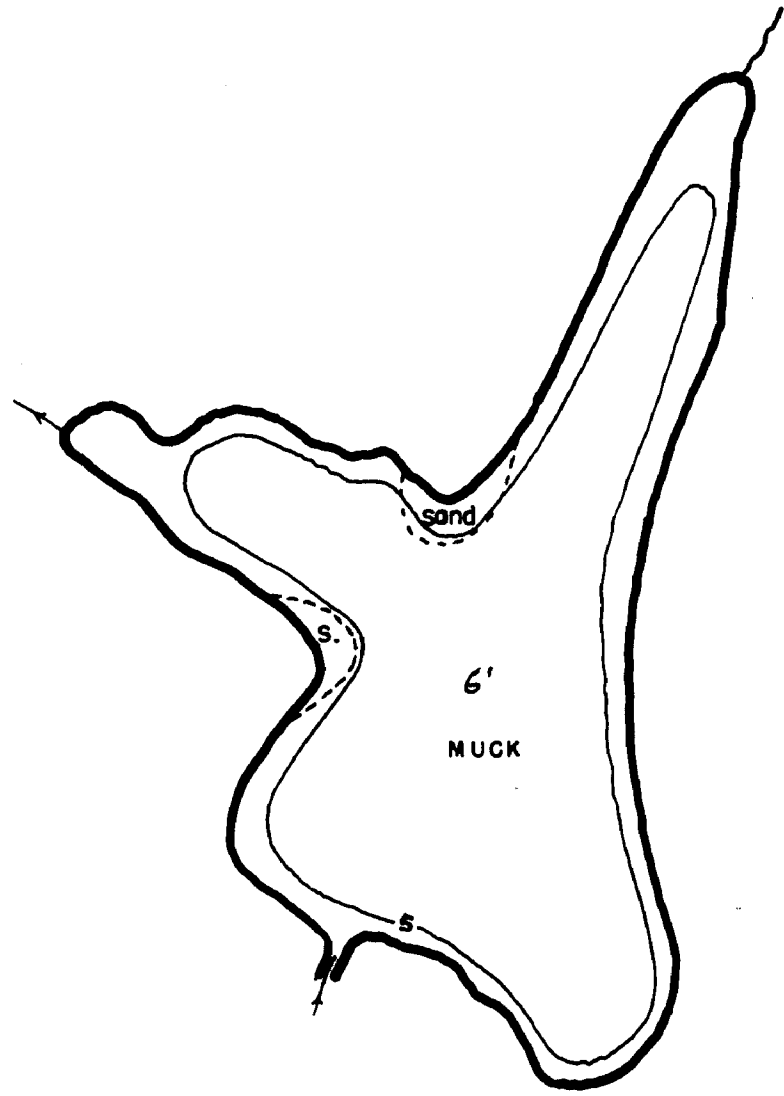
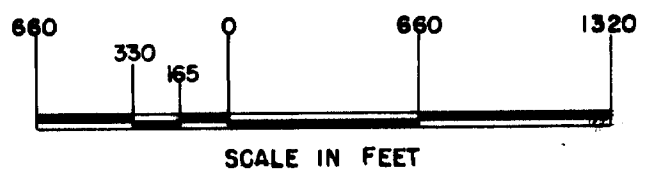



PERCH LAKE
 T104N, R30W, SEC. 18, 19
 D.O.W. — 201 ACRES



GEORGE LAKE
 T102N, R30W, SEC. 5, 6, 7, 8
 46-24
 SEE NEW MAP C0455



© COPYRIGHT 1999
 STATE OF MINNESOTA
 DEPARTMENT OF NATURAL RESOURCES
 DIVISION OF FISH AND WILDLIFE



STATE OF MINNESOTA
 Department of Administration
Minnesota's Bookstore
 Part of the Department of Administration
 Print Communications Division
 To order reproduced copies of
 Contour Lake Maps call:
 612/297-3000 or our
 Nationwide toll-free number
 1-800-657-3787



State of Minnesota 1970

STATE OF MINNESOTA
 DEPARTMENT OF CONSERVATION
 DIVISION OF GAME & FISH
BUREAU OF FISHERIES RESEARCH
PERCH LAKE 46-46
 T102-104N, R30W, SEC. 5, 6, 7, 8, 18, 19
 MARTIN CO.
 SCALE 8 INCHES = 1 MILE
 FIELD WORK BY, W.P.A. DRAWN BY, J.K. DATE, 7-20-44

REVISED 2-15-68 D.B.D.

C 456

C-0456

12-42-94