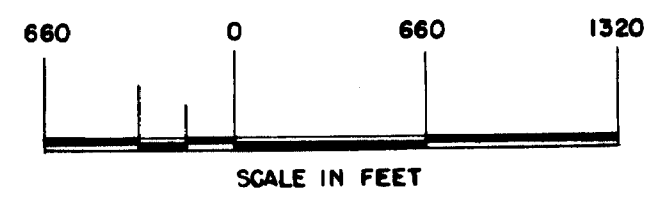


MARTIN LAKE

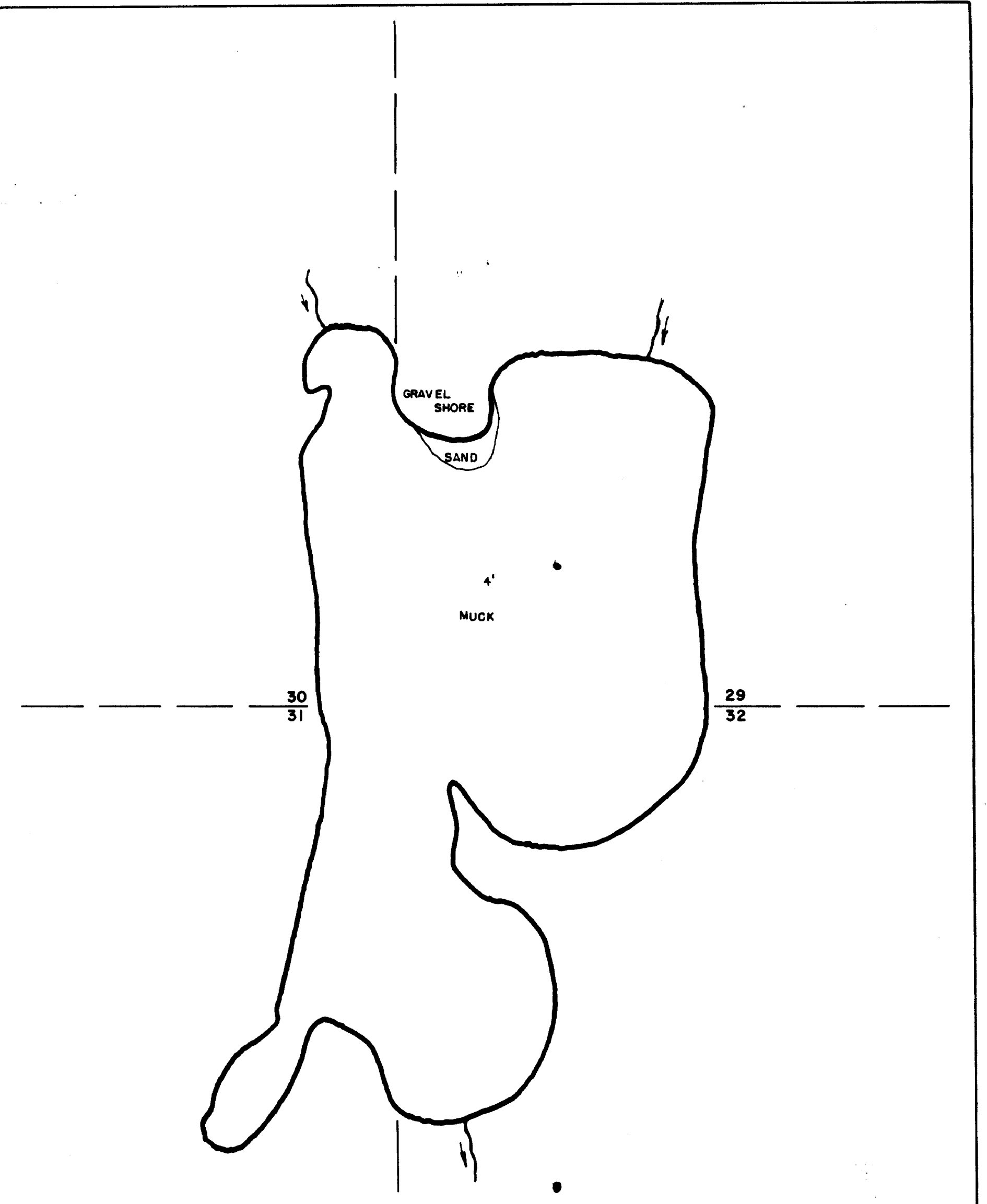

T 103 N, R 30 W, SEC. 5, 6, 7, 8

46-36

D.O.W. — 308 ACRES



STATE OF MINNESOTA  
Department of Administration  
**Minnesota's Bookstore**  
Part of the Department of Administration  
Print Communications Division  
To order reproduced copies of  
Contour Lake Maps call:  
612/297-3000 or our  
Nationwide toll-free number  
1-800-657-3767



BUFFALO LAKE

T 103 N, R 30 W, SEC. 29, 30, 31, 32

46-44

D.O.W. — 262 ACRES

THIS MAP FURNISHED BY THE MINNESOTA  
DEPARTMENT OF CONSERVATION, ST. PAUL, MN.  
IT IS THE PROPERTY OF THE DEPARTMENT AND  
IS LOANED TO YOU. IT IS NOT TO BE REPRODUCED  
OR COPIED IN ANY MANNER WITHOUT THE WRITTEN  
CONSENT OF THE DEPARTMENT OF CONSERVATION.

© COPYRIGHT 1963  
STATE OF MINNESOTA  
DEPARTMENT OF NATURAL RESOURCES  
DIVISION OF FISH AND WILDLIFE

State of Minnesota 1970

STATE OF MINNESOTA  
DEPARTMENT OF CONSERVATION  
DIVISION OF GAME & FISH  
BUREAU OF FISHERIES RESEARCH  
**BUFFALO & MARTIN LAKES**

T 103 N, R 30 W, SEC. 29, 30, 31, 32; 5, 6, 7, 8

MARTIN CO.

SCALE, 8 INCHES = 1 MILE

FIELD WORK BY, W.P.A. DRAWN BY, J.K. DATE, 7-24-44

C 453

Buff. 304.58 Ac.  
Map. 283.41 Ac.

C-0453