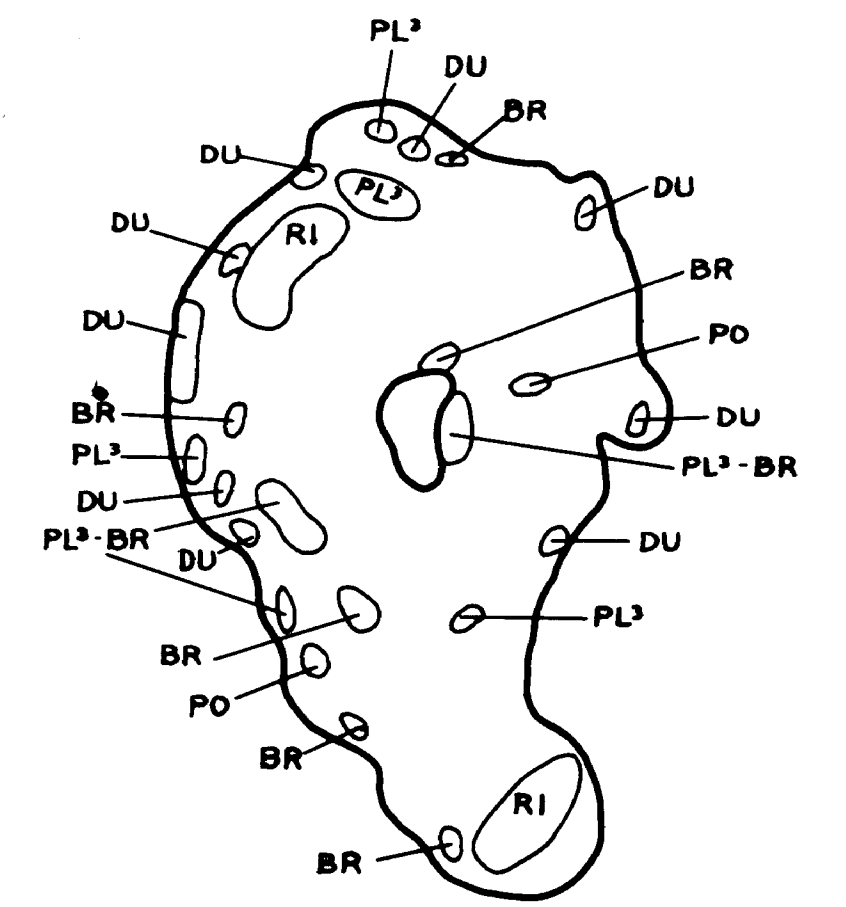
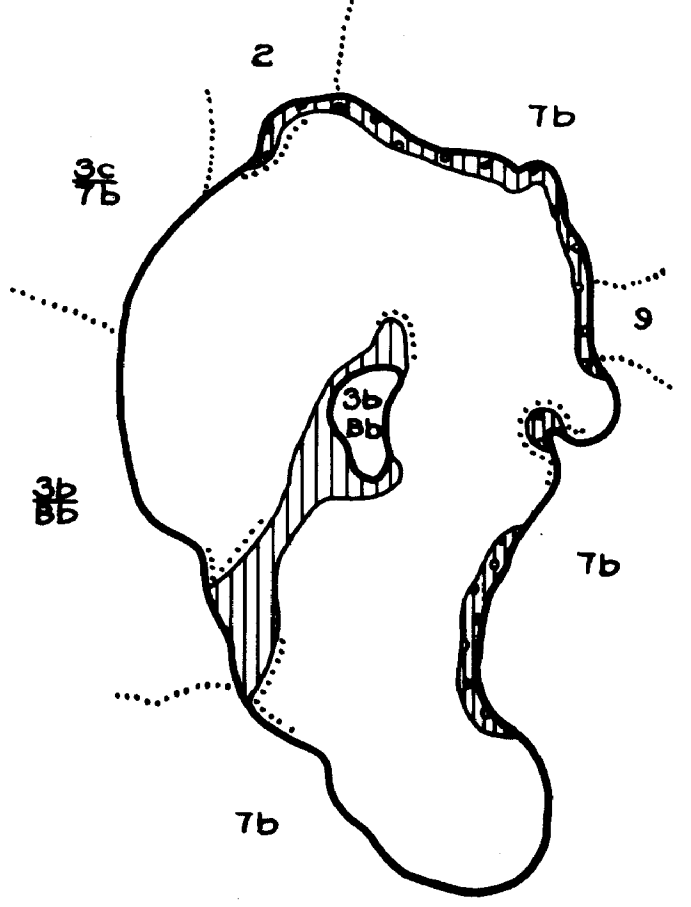
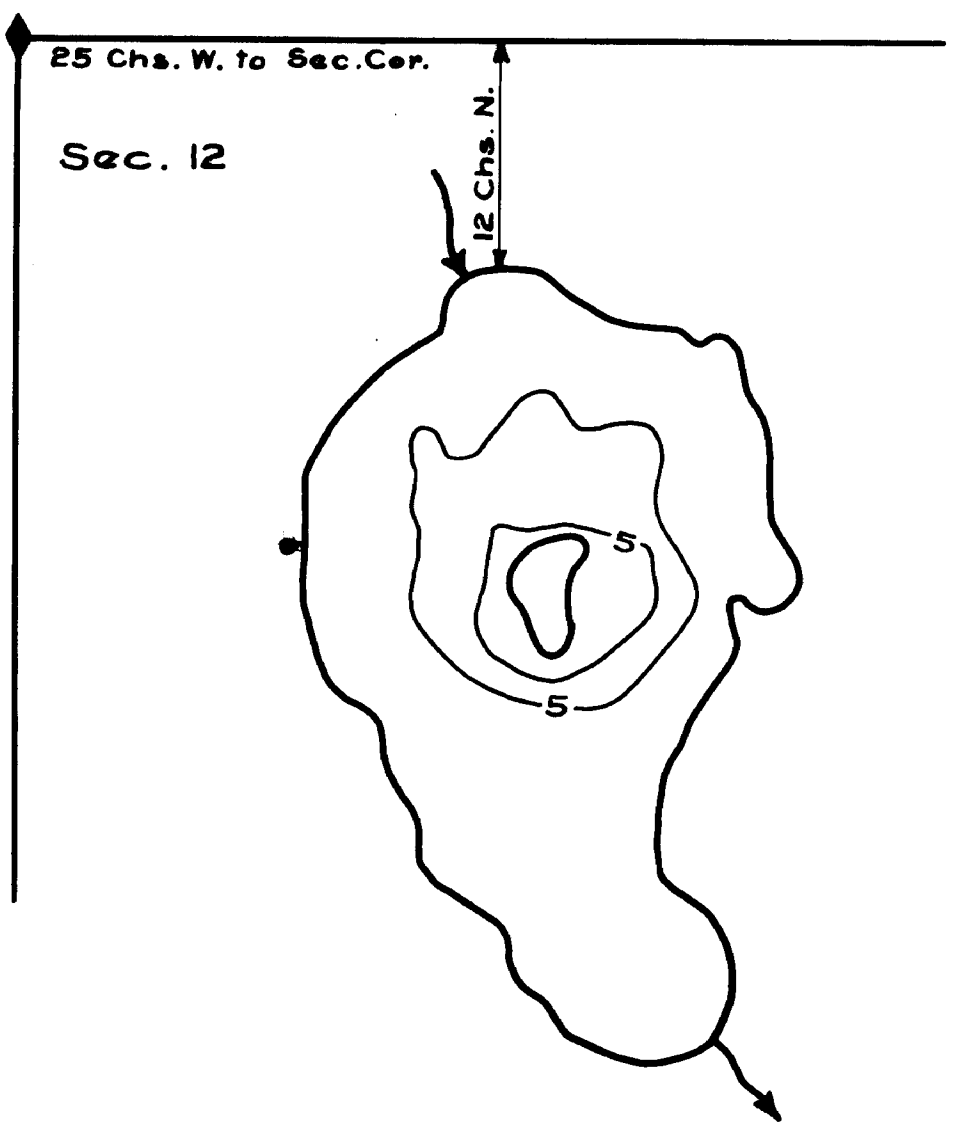


R-9  
 U.S. Department of Agriculture  
 Forest Service  
 LAKE AND STREAM SURVEY  
 ROUND ISLAND LAKE-DELAY LAKE  
 Superior National Forest  
 Minnesota

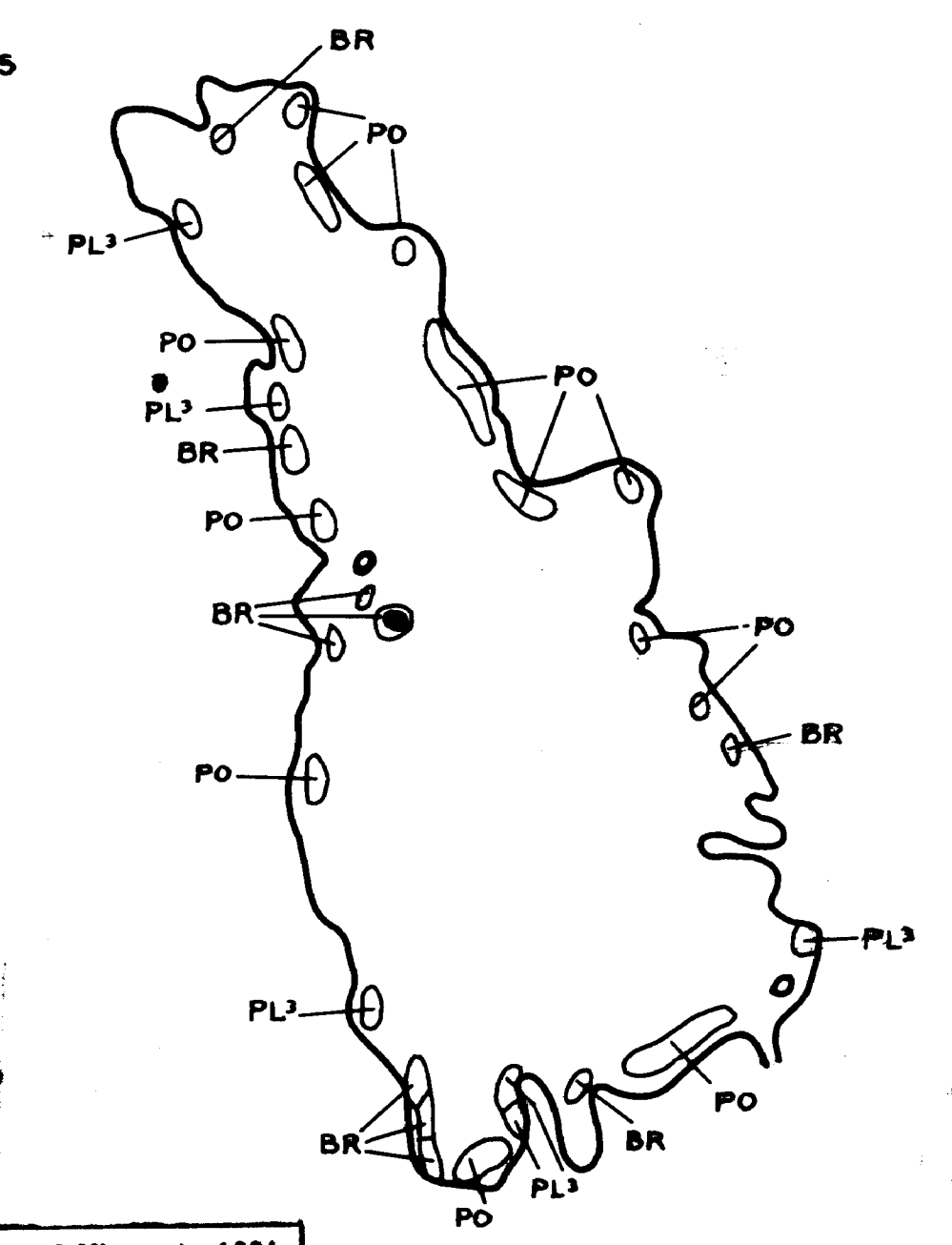
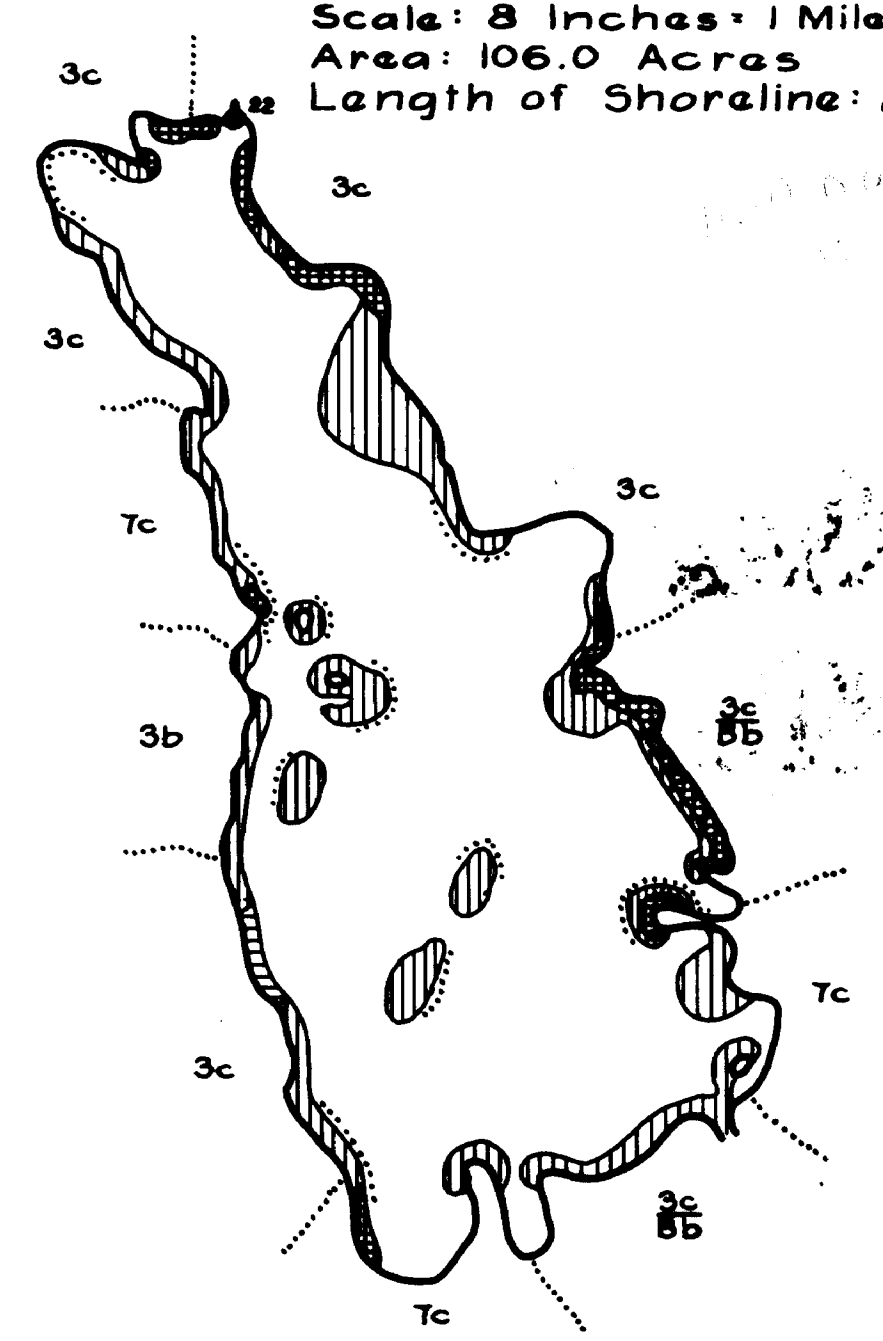
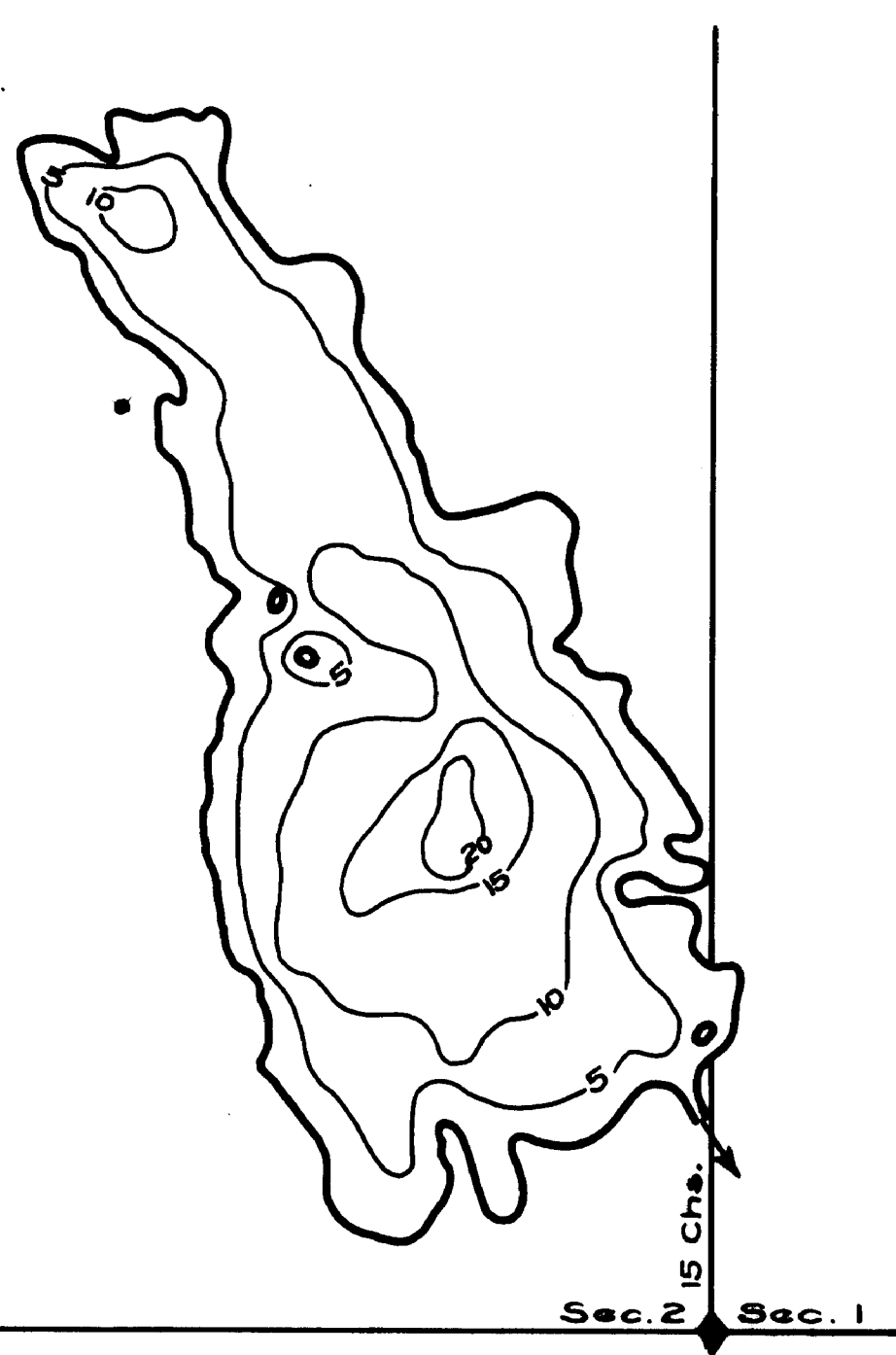
LAKE COUNTY

COPYRIGHT 1964  
 STATE OF MINNESOTA  
 DEPARTMENT OF NATURAL RESOURCES  
 DIVISION OF FISH AND WILDLIFE

Round Island Lake 38-417  
 Location: Sec. 12 T. 59 N. R. 8 W.  
 Scale: 8 Inches = 1 Mile  
 Area: 68.6 Acres  
 Length of Shoreline: 1.4 Mile



Delay Lake 38-415  
 Location: Secs. 1 & 2 T. 59 N. R. 8 W.  
 Scale: 8 Inches = 1 Mile  
 Area: 106.0 Acres  
 Length of Shoreline: 2.4 Miles



Map's Bookstore  
 Department of Administration  
 Communications Division  
 reproduced copies of  
 this map call:  
 2499 or our  
 toll-free number  
 1-800-552-7737

Contour Map  
 Contour Interval: 5'

Cover Type And  
 Lake Bottom Soil Type Map

State of Minnesota 1964