

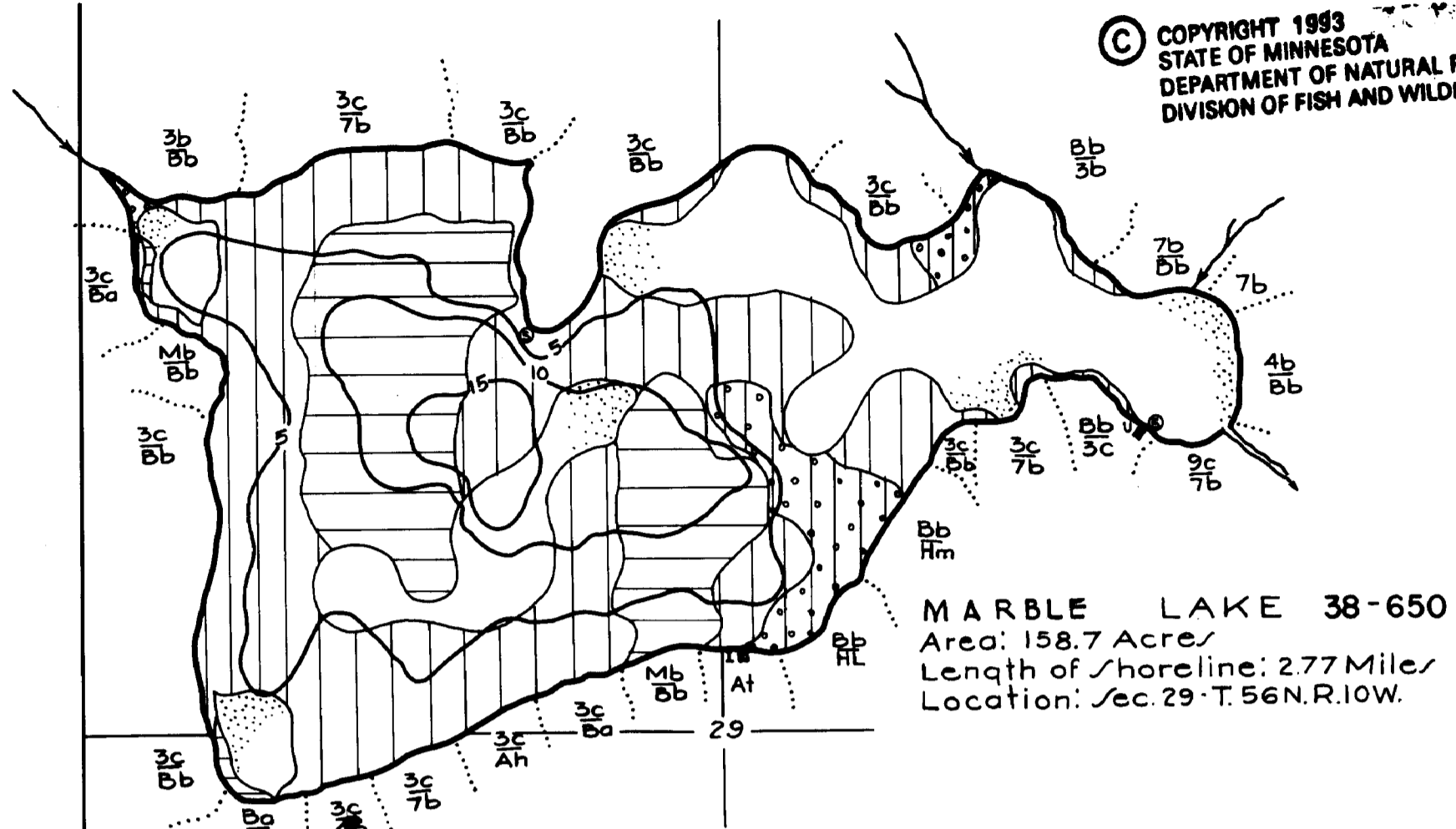
MARBLE LAKE - KANE LAKE - DUCK LAKE

Superior National Forest
Minnesota

Scale: 8"=1-Mile

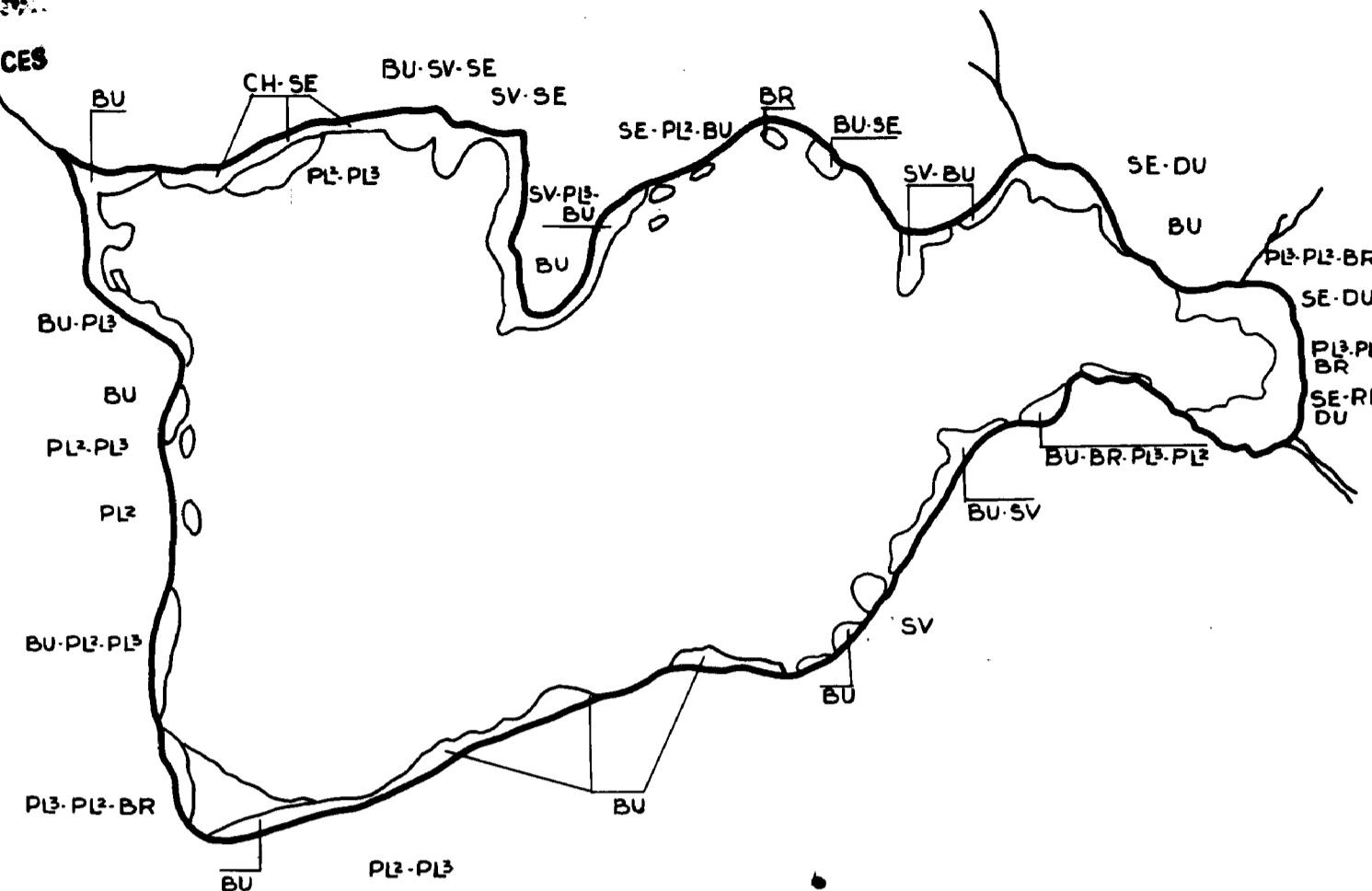
LAKE COUNTY

© COPYRIGHT 1993
STATE OF MINNESOTA
DEPARTMENT OF NATURAL RESOURCES
DIVISION OF FISH AND WILDLIFE

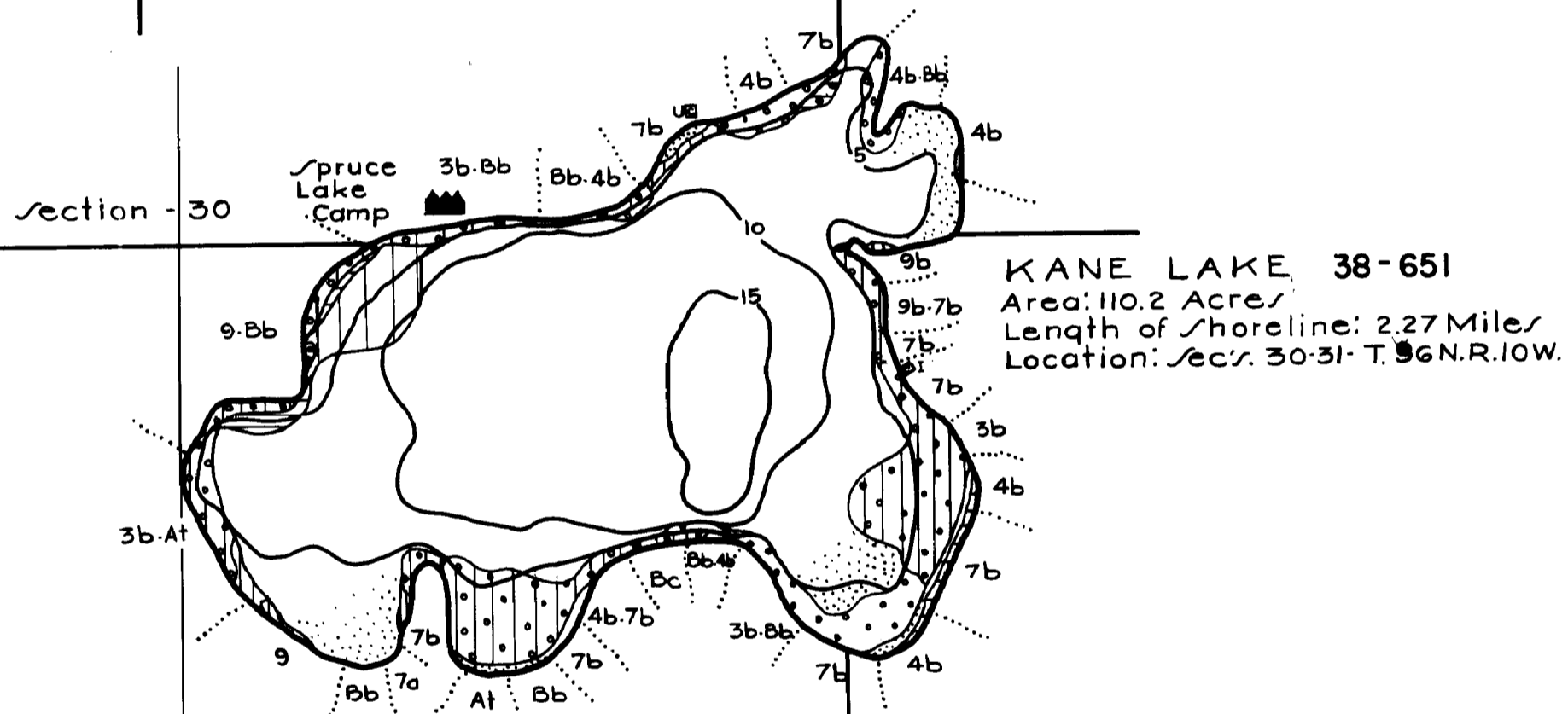


MARBLE LAKE 38-650
Area: 158.7 Acres/
Length of Shoreline: 2.77 Miles/
Location: Sec. 29 T. 56N. R. 10W.

Contour Map Contour Interval 5'
Cover Type And
Lake Bottom Soil Type Map

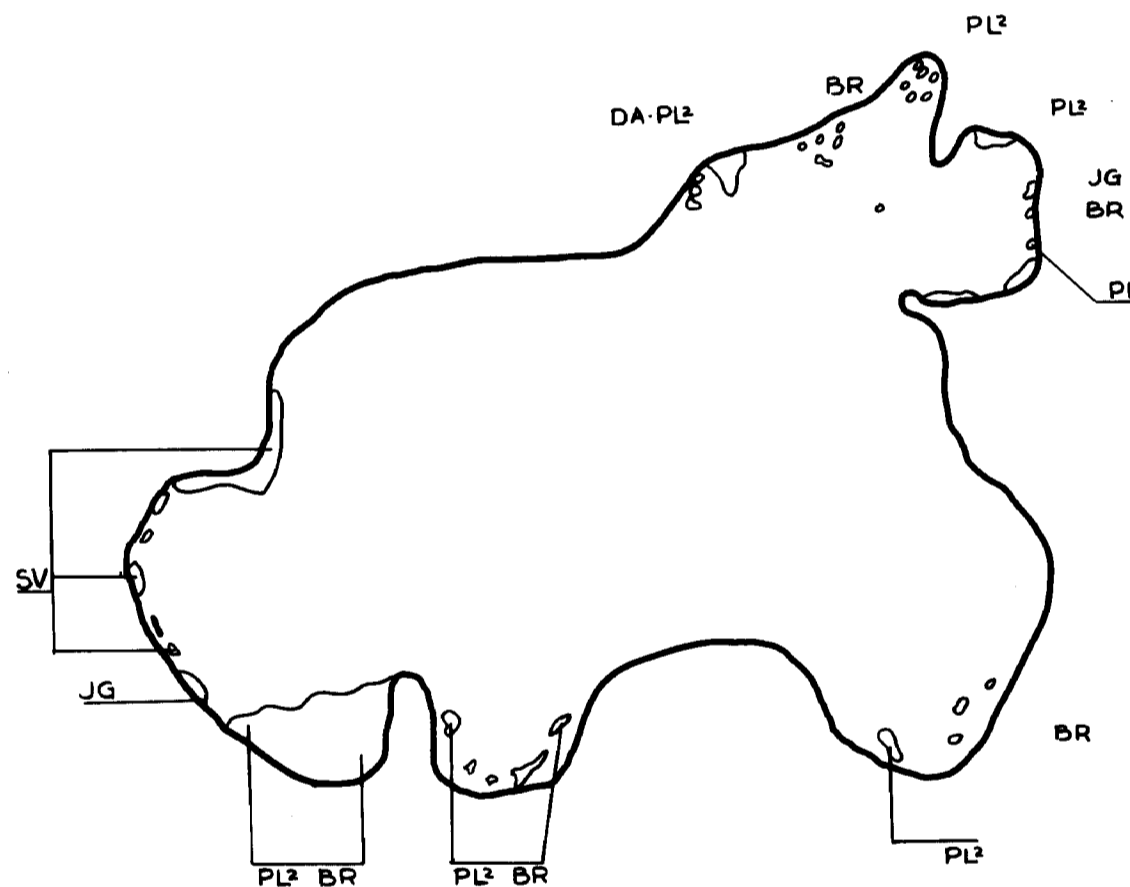


Aquatic Vegetation Map

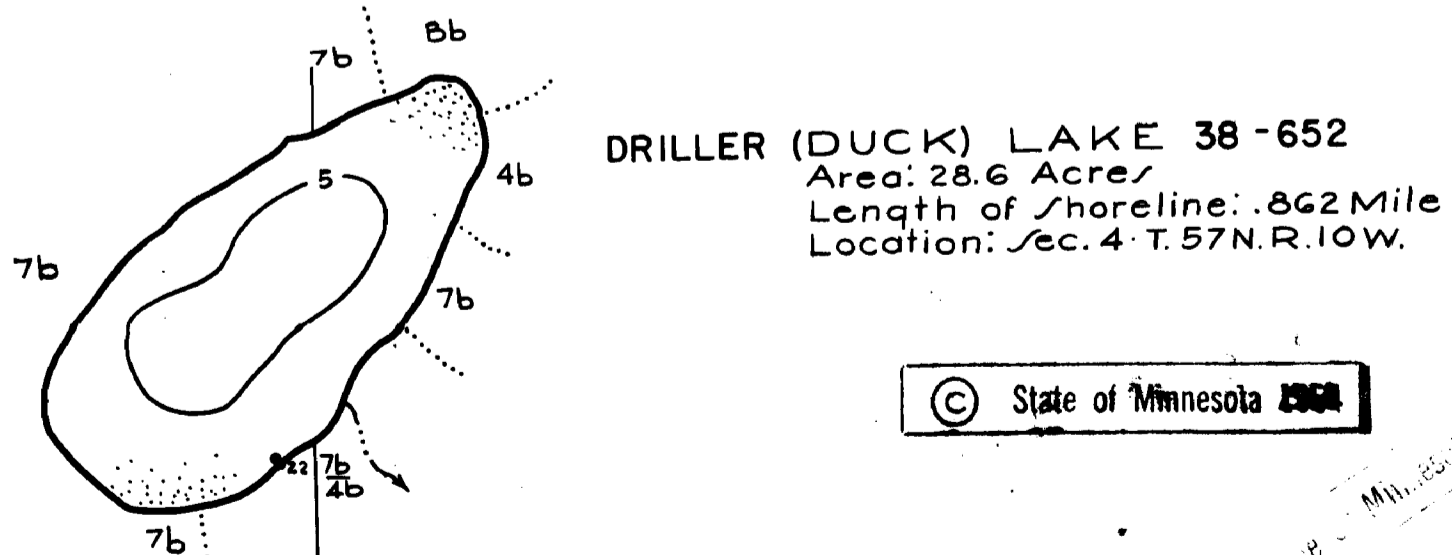


KANE LAKE 38-651
Area: 110.2 Acres/
Length of Shoreline: 2.27 Miles/
Location: Secs. 30-31 T. 56N. R. 10W.

Contour Map Contour Interval 5'
Cover Type And
Lake Bottom Soil Type Map

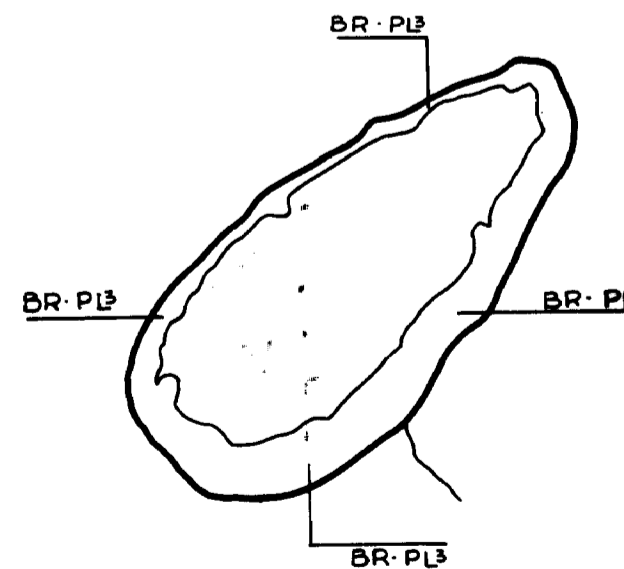


Aquatic Vegetation Map



DRILLER (DUCK) LAKE 38-652
Area: 28.6 Acres/
Length of Shoreline: .862 Mile/
Location: Sec. 4 T. 57N. R. 10W.

Contour Map Contour Interval 5'
Cover Type And
Lake Bottom Soil Type Map



Aquatic Vegetation Map

STATE OF MINNESOTA
Department of
Administration

Minnesota's Bookstore
Part of the Department of Administration
Print Communications Division
To order reproduced copies of
Contour Lake Maps call:
612/297-3000 or our
Nationwide toll-free number
1-800-657-3767



MARBLE LAKE
KANE " "
DUCK " "

© State of Minnesota 1993

398