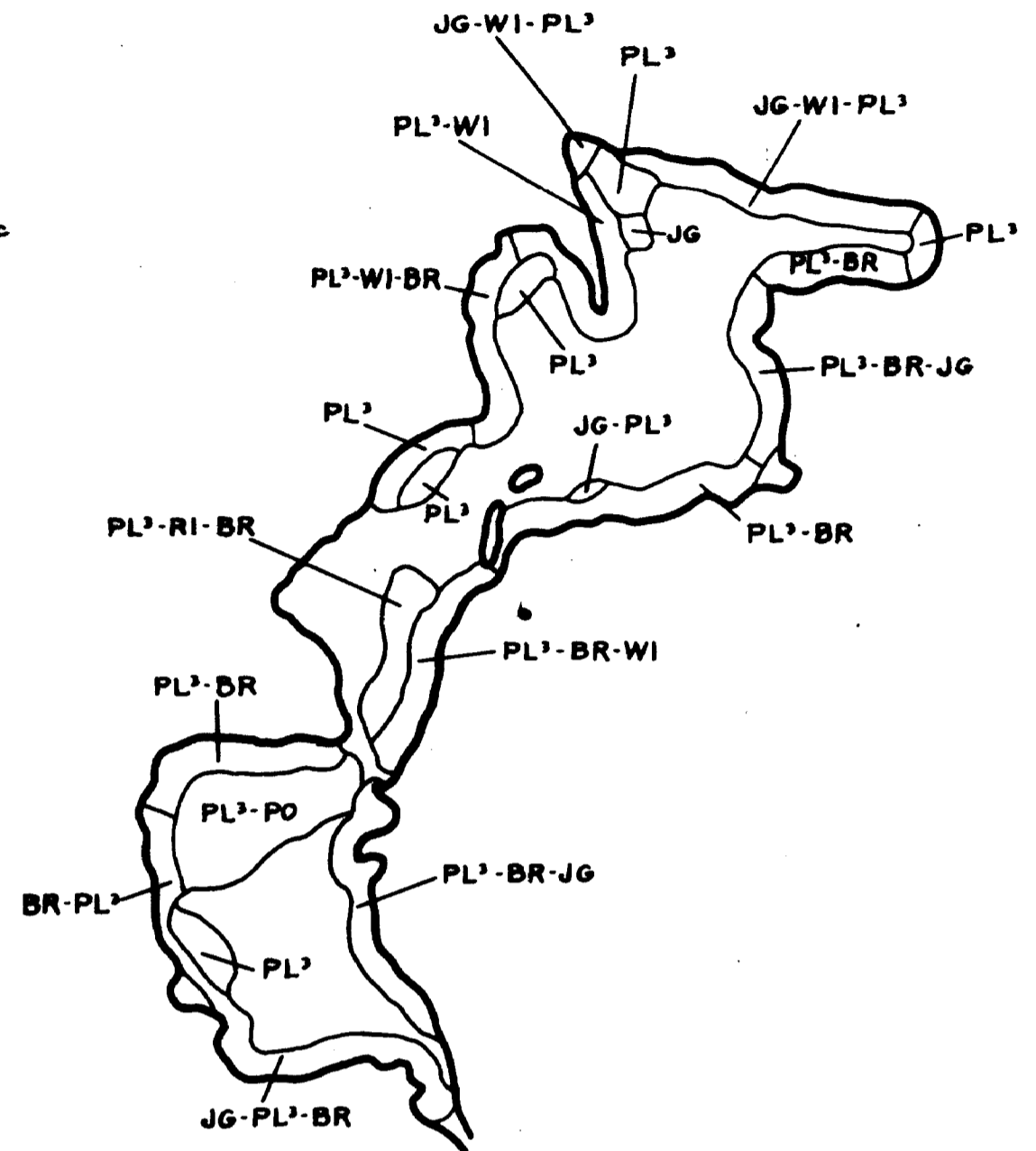
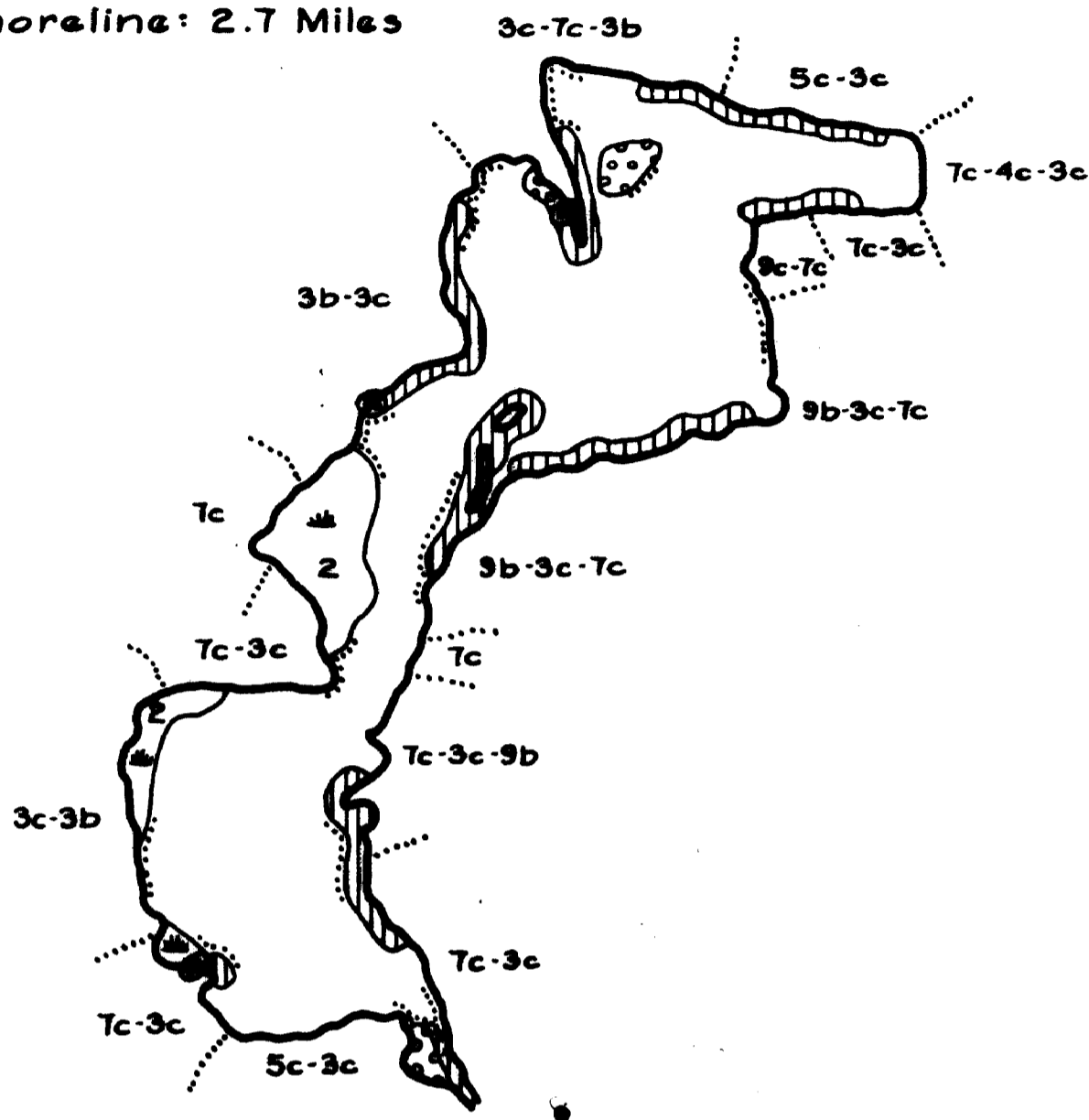
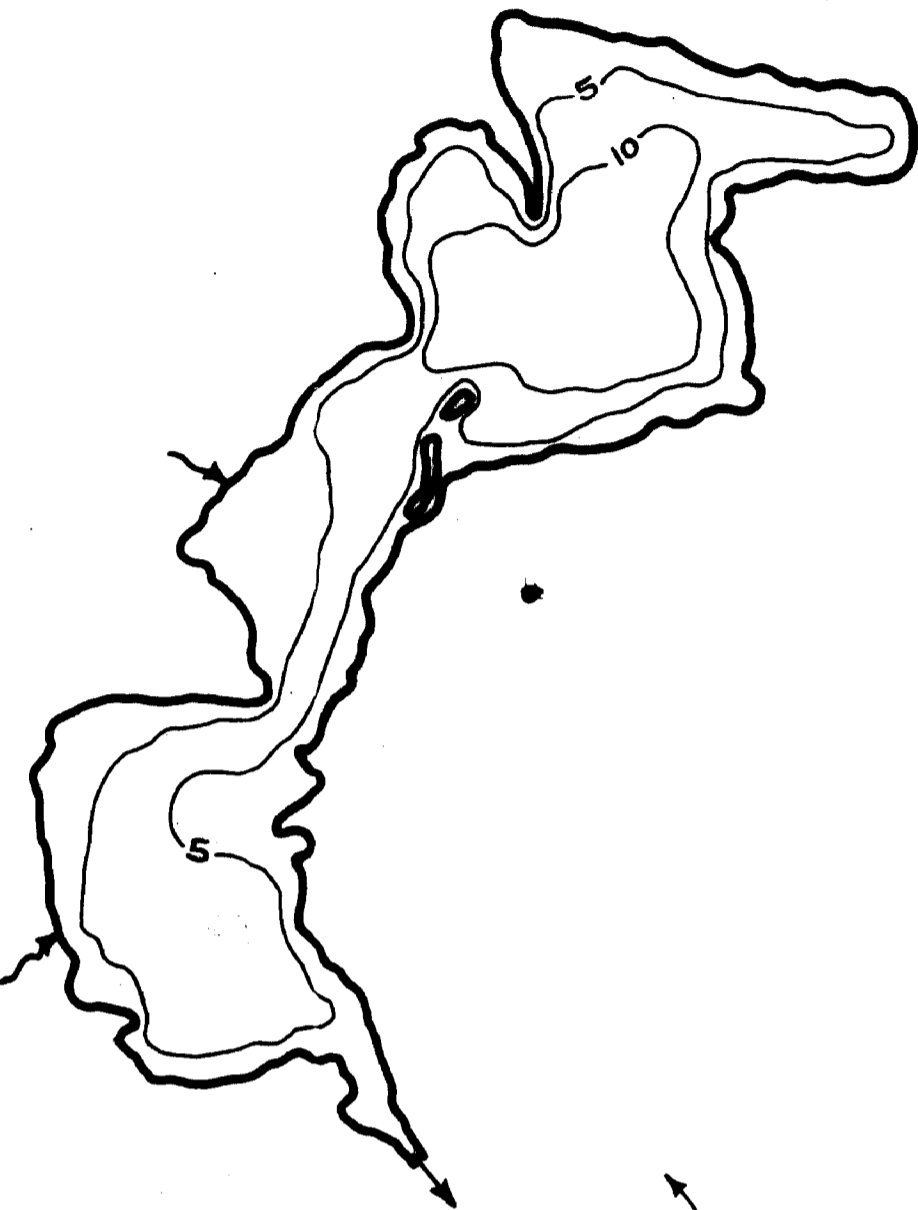


U.S. Department of Agriculture  
 Forest Service  
 LAKE AND STREAM SURVEY  
 WONDER LAKE- PANCORE LAKE  
 Superior National Forest  
 Minnesota

COOK COUNTY

**Wonder Lake 16-664**  
 Location: Sec. 23 T. 62 N. R. 5 W.  
 Scale: 8 Inches = 1 Mile  
 Area: 85 Acres  
 Length of Shoreline: 2.7 Miles

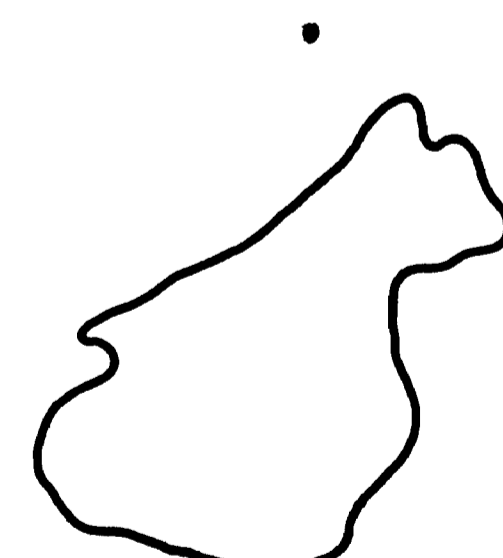
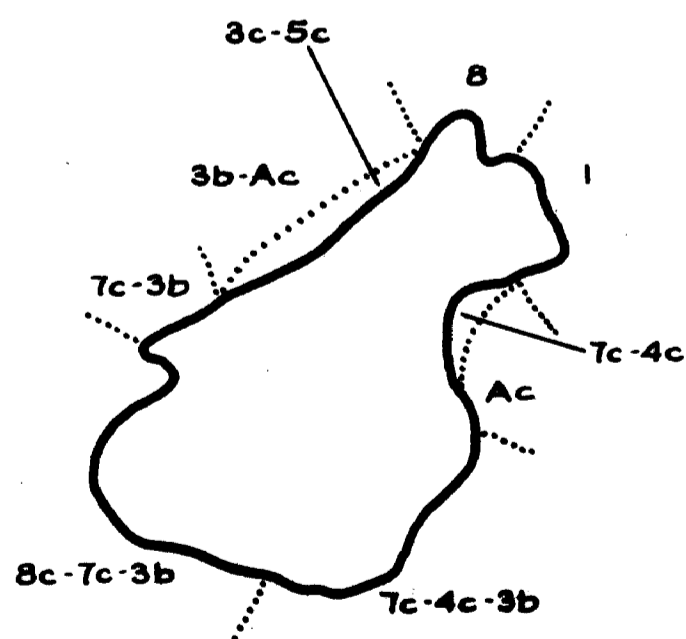
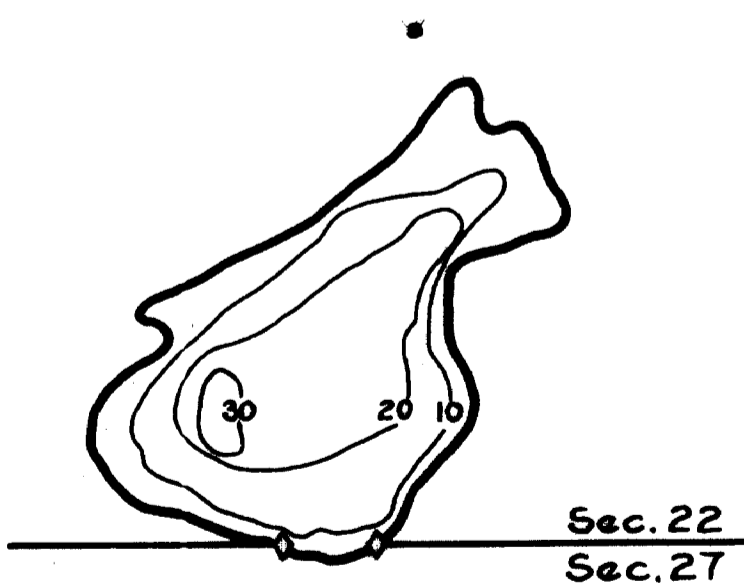
© COPYRIGHT 1993  
 STATE OF MINNESOTA  
 DEPARTMENT OF NATURAL RESOURCES  
 DIVISION OF FISH AND WILDLIFE



Contour Interval-5'  
 Contour Map  
 Contour Interval-10'

Cover Type And  
 Lake Bottom Soil Type Map

Aquatic Vegetation Map



**Pancore Lake 16-475**  
 Location: Secs. 22 & 27 T. 61 N. R. 4 W.  
 Scale: 8 Inches = 1 Mile  
 Area: 34 Acres  
 Length of Shoreline: 1.0 Mile

© State of Minnesota 1964

Minnesota's Bookstore  
 Part of the Department of Administration  
 Print Communications Division  
 To order reproduced copies of  
 Contour Lake Maps call:  
 612/297-3000 or our  
 Nationwide toll-free number  
 1-800-667-3767



C-365

J-17-65