U. S. Department of Agriculture
Forest Service
LAKE AND STREAM SURVEY
VISTA LAKE 16-224
Superior National Forest
COOK COUNTY Minnesota

Location: Sec. 29-30-32, T64N, R1W
Scale: 8 inches = 1 mile
Date of Depth Survey: Winter 1936

Area: 157.7 Acres
Length of Shoreline: 5 miles
Intensity of Soundings: 3 Per Acre

© COPYRIGHT 1993
STATE OF MINNESOTA
DEPARTMENT OF NATURAL RESOURCES
DIVISION OF FISH AND WILDLIFE

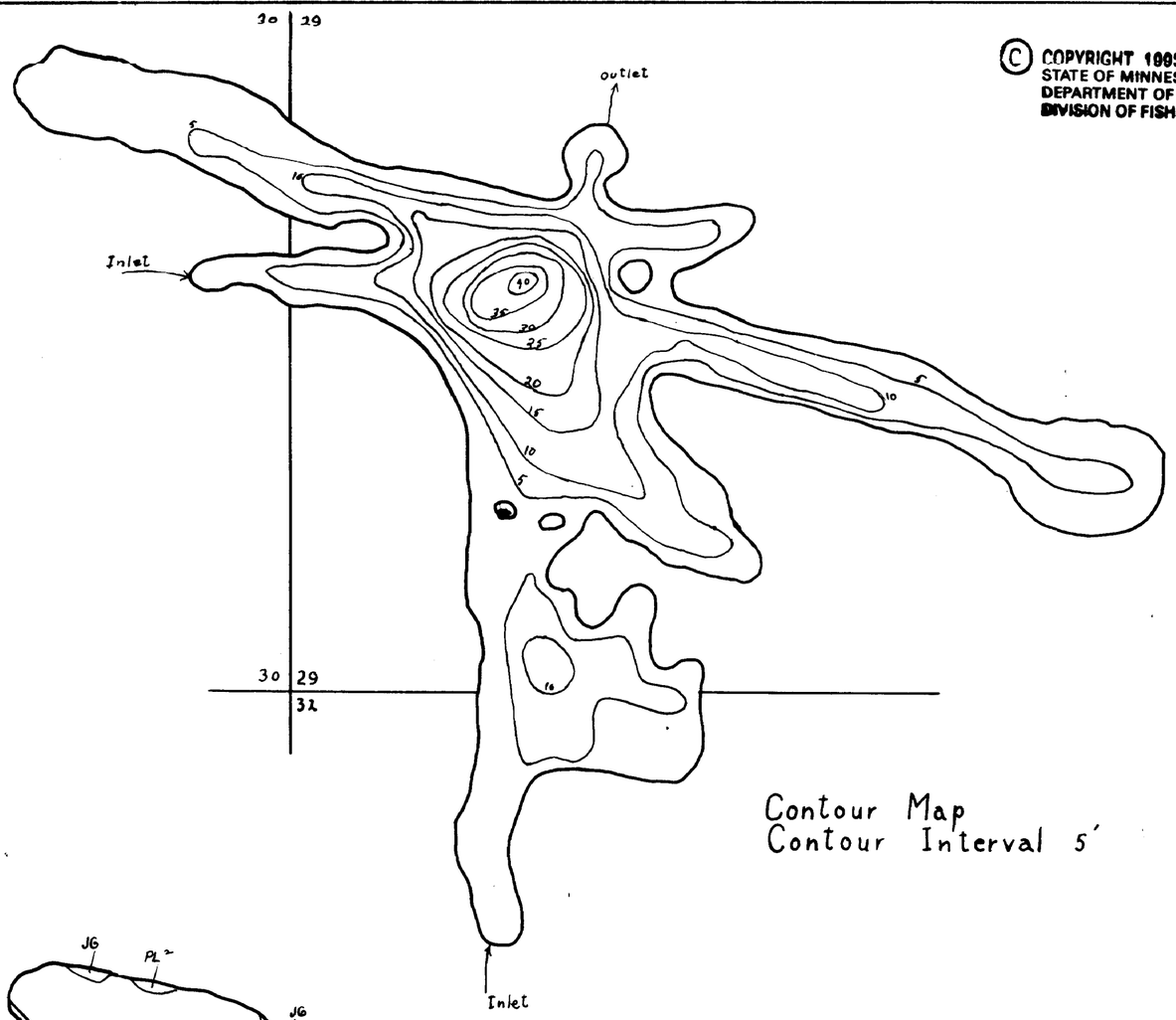

Contour Map
Contour Interval 5'

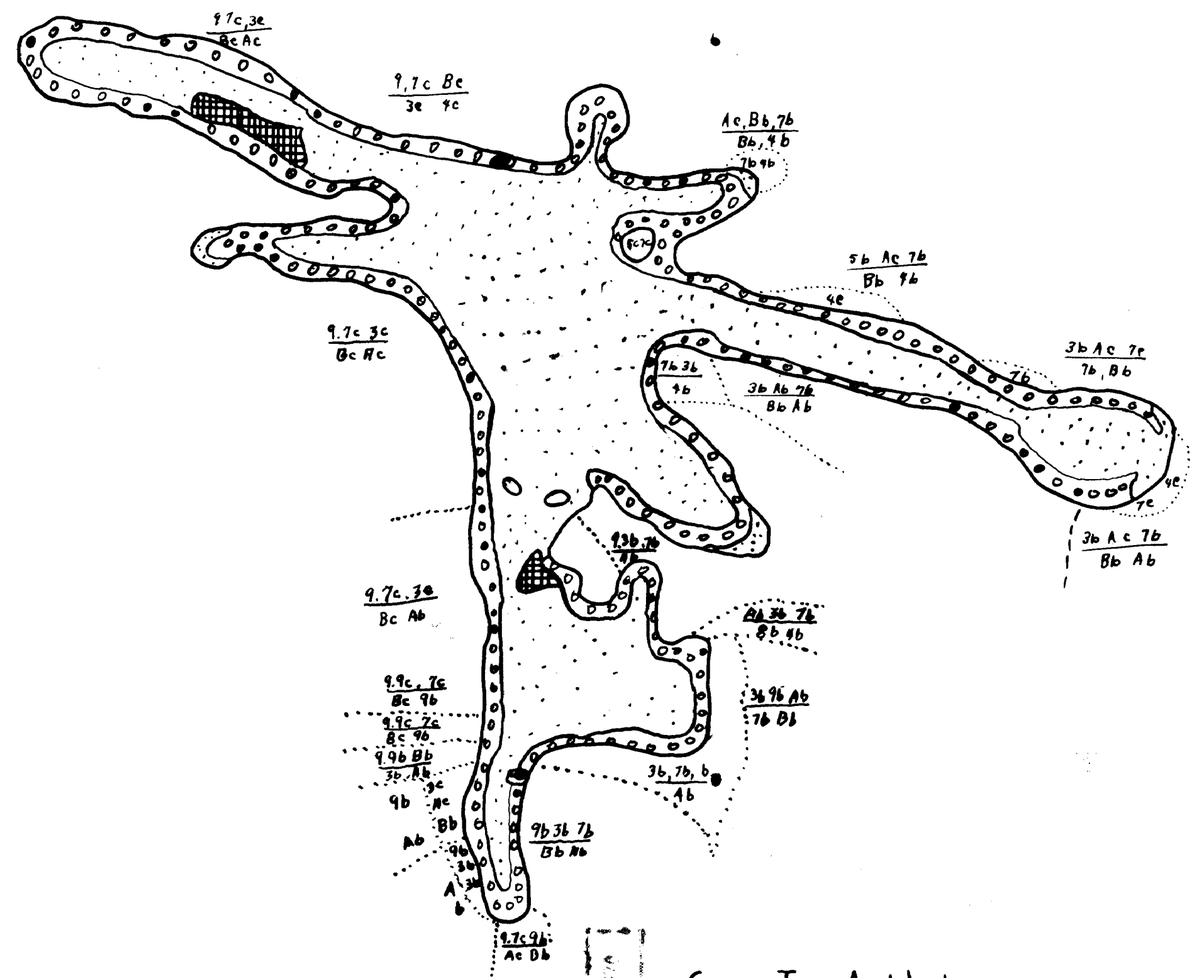

Cover Type And Lake Bottom Soil Type Map

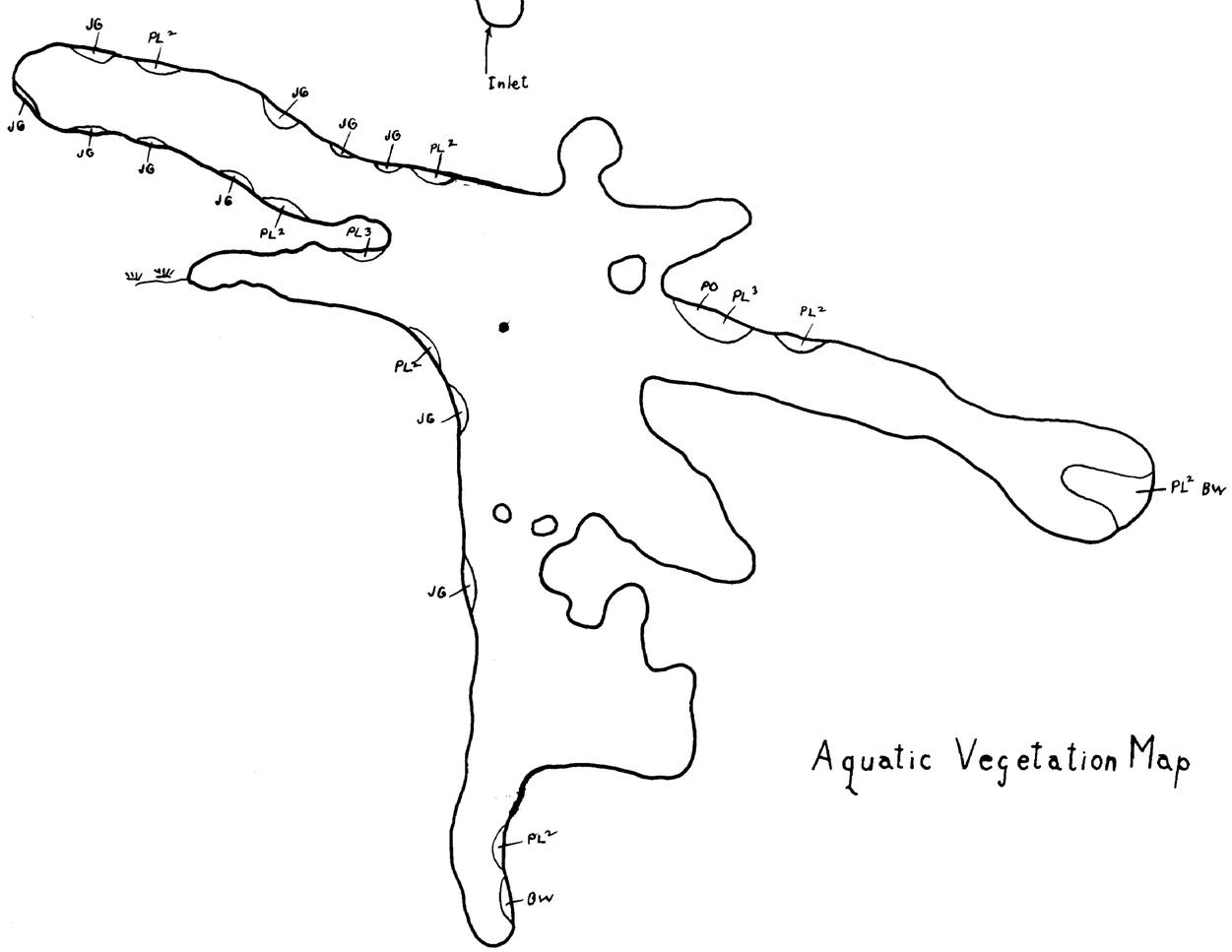

Aquatic Vegetation Map

© State of Minnesota 1964

STATE OF MINNESOTA
Department of Administration
Minnesota's Bookstore
Part of the Department of Administration
Print Communications Division
To order reproduced copies of
Contour Lake Maps call:
612/297-3000 or our
Nationwide toll-free number
1-800-657-3757

C-360

J-16-115