

THIS PRINT FURNISHED BY THE MINNESOTA DEPARTMENT OF CONSERVATION, ST. PAUL, MINNESOTA. NO RESPONSIBILITY IS ASSUMED FOR THE ACCURACY OF THE DATA SHOWN OR FOR CHANGES OR ADDITIONS MADE BY OTHERS. REPRODUCED PROPER CREDIT MUST BE GIVEN.

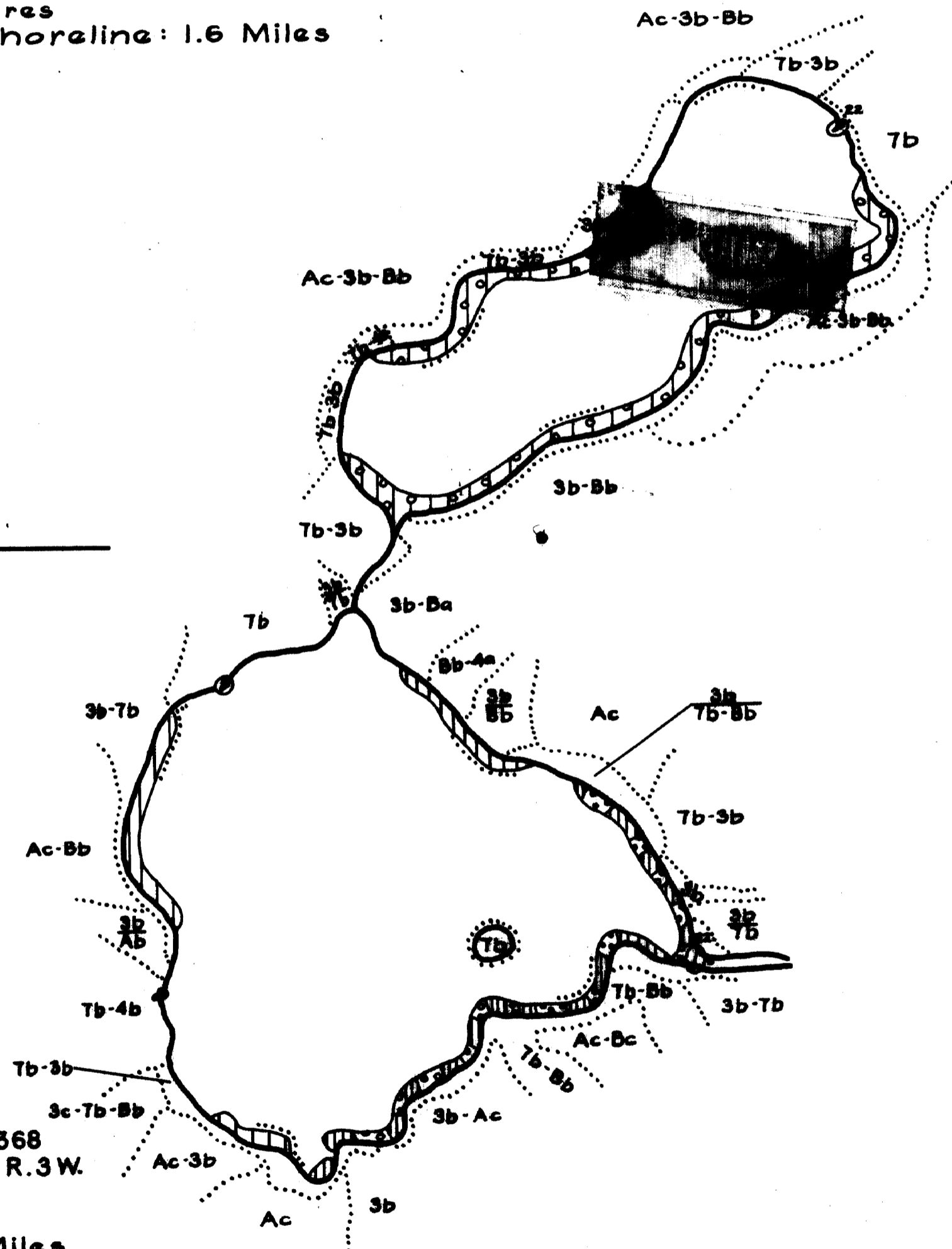
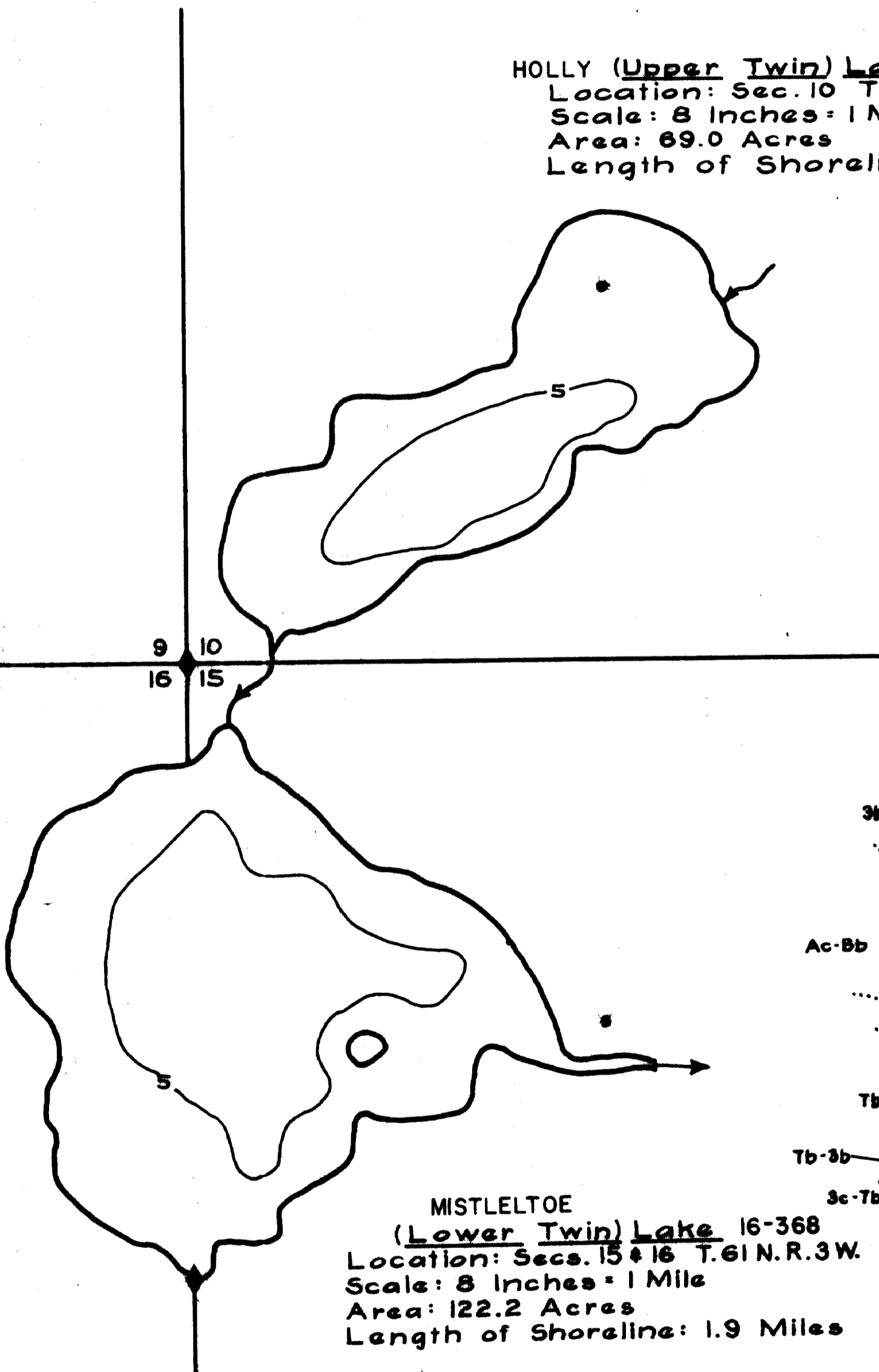
U.S. Department of Agriculture
 Forest Service
 LAKE AND STREAM SURVEY
 UPPER TWIN LAKE-LOWER TWIN LAKE
 Superior National Forest
 Minnesota

Holly & Mistletoe Lakes Cook Co.

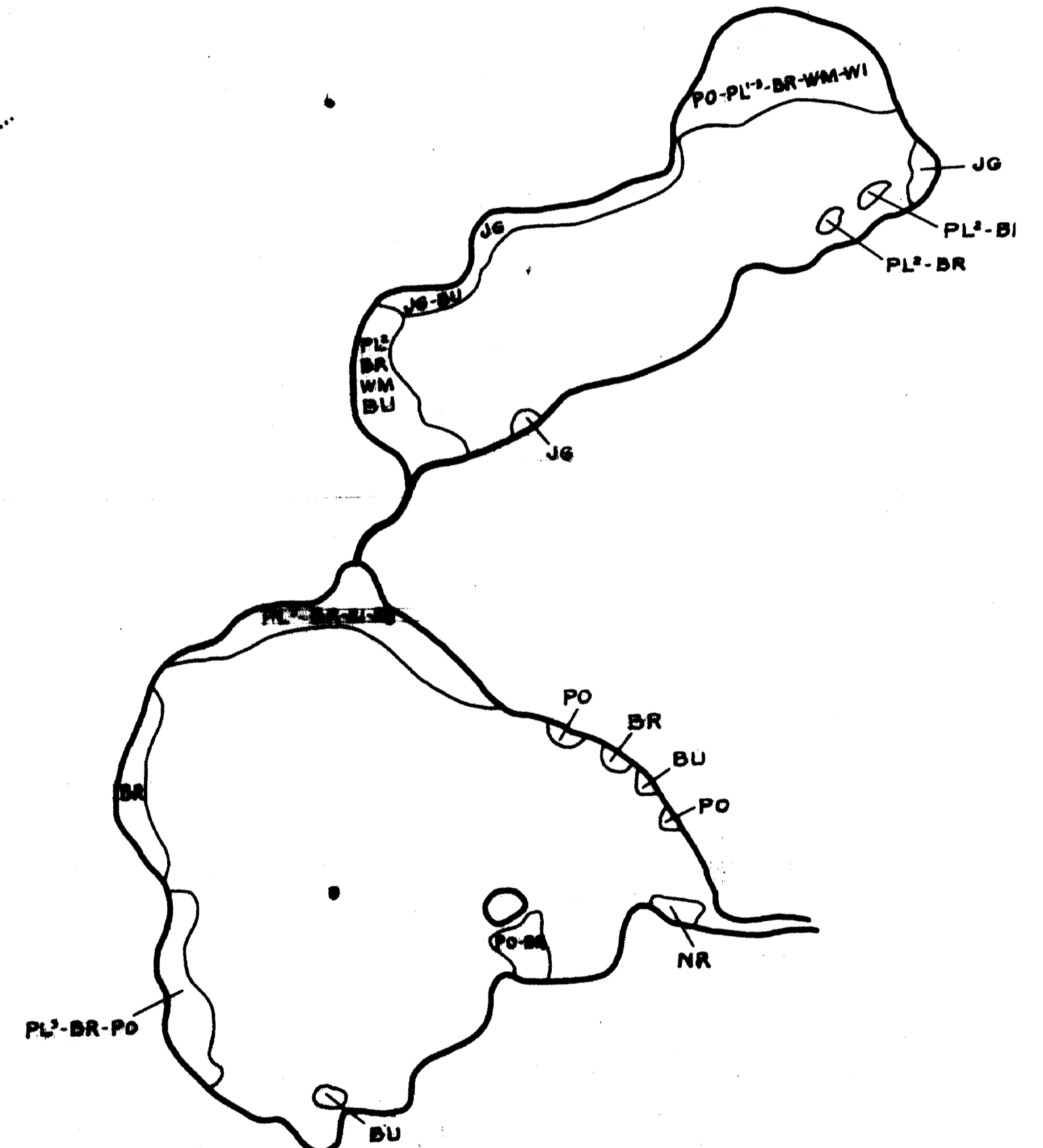
UPPER TWIN LAKE
 LOWER TWIN LAKE
 COOK CO.

© COPYRIGHT 1955
 STATE OF MINNESOTA
 DEPARTMENT OF NATURAL RESOURCES
 DIVISION OF FISH AND WILDLIFE

HOLLY (Upper Twin) Lake 16-366
 Location: Sec. 10 T. 61 N. R. 3 W.
 Scale: 8 Inches = 1 Mile
 Area: 69.0 Acres
 Length of Shoreline: 1.6 Miles



MISTLETOE
 (Lower Twin) Lake 16-368
 Location: Secs. 15 & 16 T. 61 N. R. 3 W.
 Scale: 8 Inches = 1 Mile
 Area: 122.2 Acres
 Length of Shoreline: 1.9 Miles



Contour Map
 Contour Interval-5'

Cover Type And
 Lake Bottom Soil Type Map

Aquatic Vegetation Map

C-357

J-17-66

Minnesota's Bookstore
 Part of the Department of Administration
 Fish Communications Division
 To order reproduced copies of
 Contour Labels contact:
 612/297-5688 or our
 National toll-free number
 1-800-657-3767