

Location: Sec. 5 - T63N RIW

Scale: 8 inches = 1 mile
Date of Depth Survey: 8/7/40

REPRODUCED FROM

LITTLE TROUT LAKE 16-170

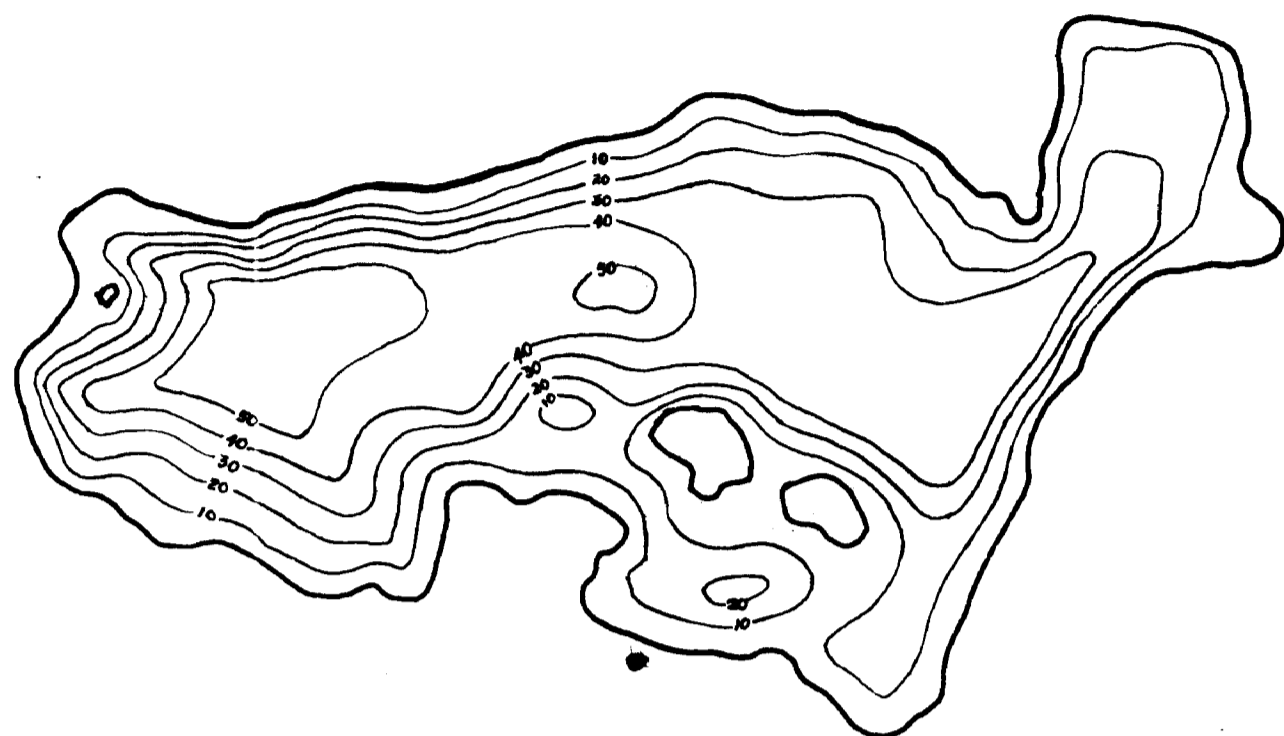
Superior National Forest

COOK COUNTY

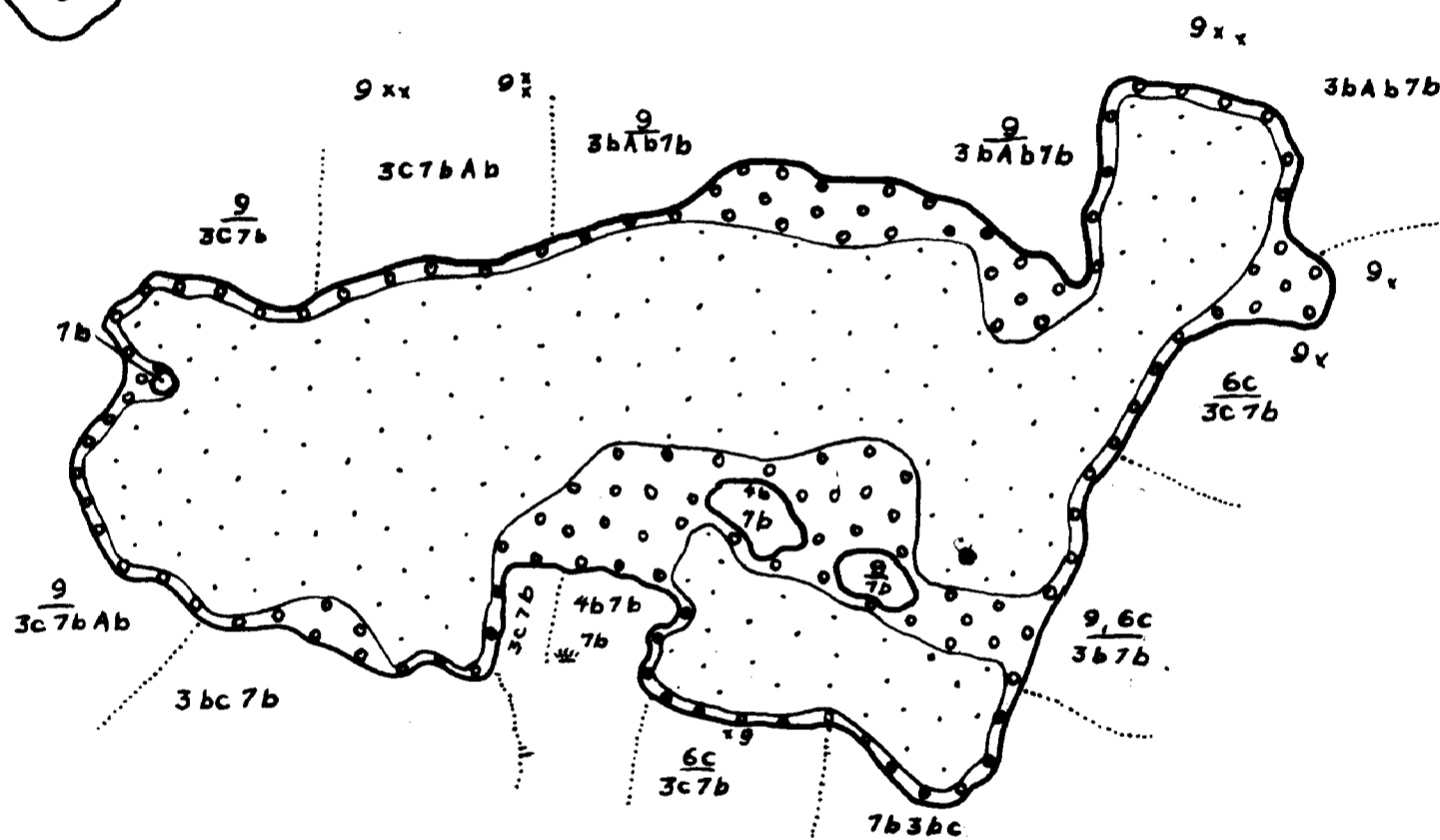
Minnesota

Area: 123.2 Acres
Length of Shoreline: 2.8 Miles
Intensity of Soundings: .43 Per Acre

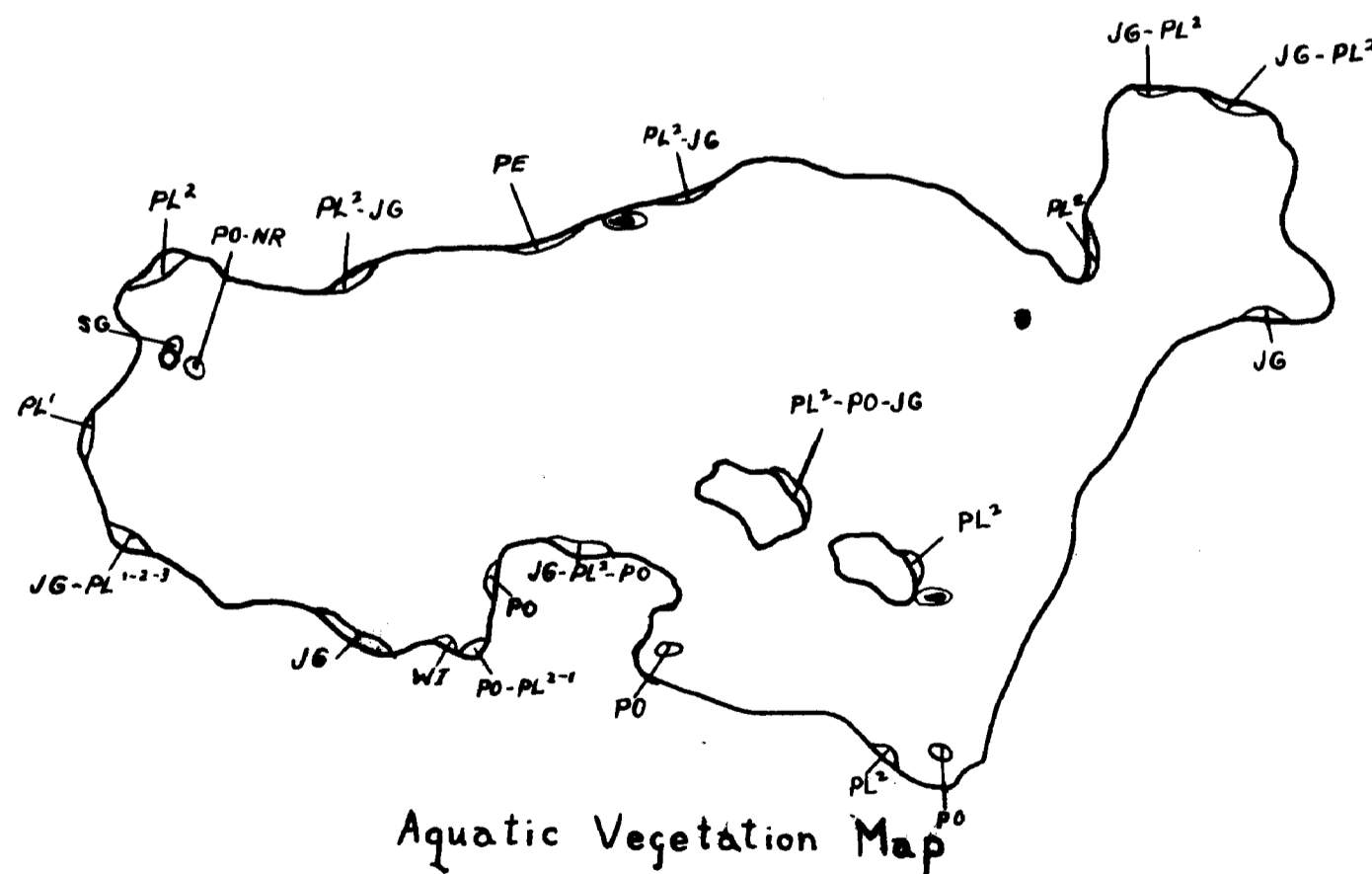
COPYRIGHT 1963
STATE OF MINNESOTA
DEPARTMENT OF NATURAL RESOURCES
DIVISION OF FISH AND WILDLIFE



Contour Map
Contour Interval 10'



Cover Type and
Lake Bottom Soil Type Map



Aquatic Vegetation Map

STATE OF MINNESOTA
Department of Administration
Minnesota's Bookstore
Part of the Department of Administration
Print Communications Division
To order reproduced copies of
Contour Lake Maps call:
612/297-3000 or our
Nationwide toll-free number
1-800-657-3787



© State of Minnesota 1964

D.O. FILE NO. [REDACTED]

J-16-123