



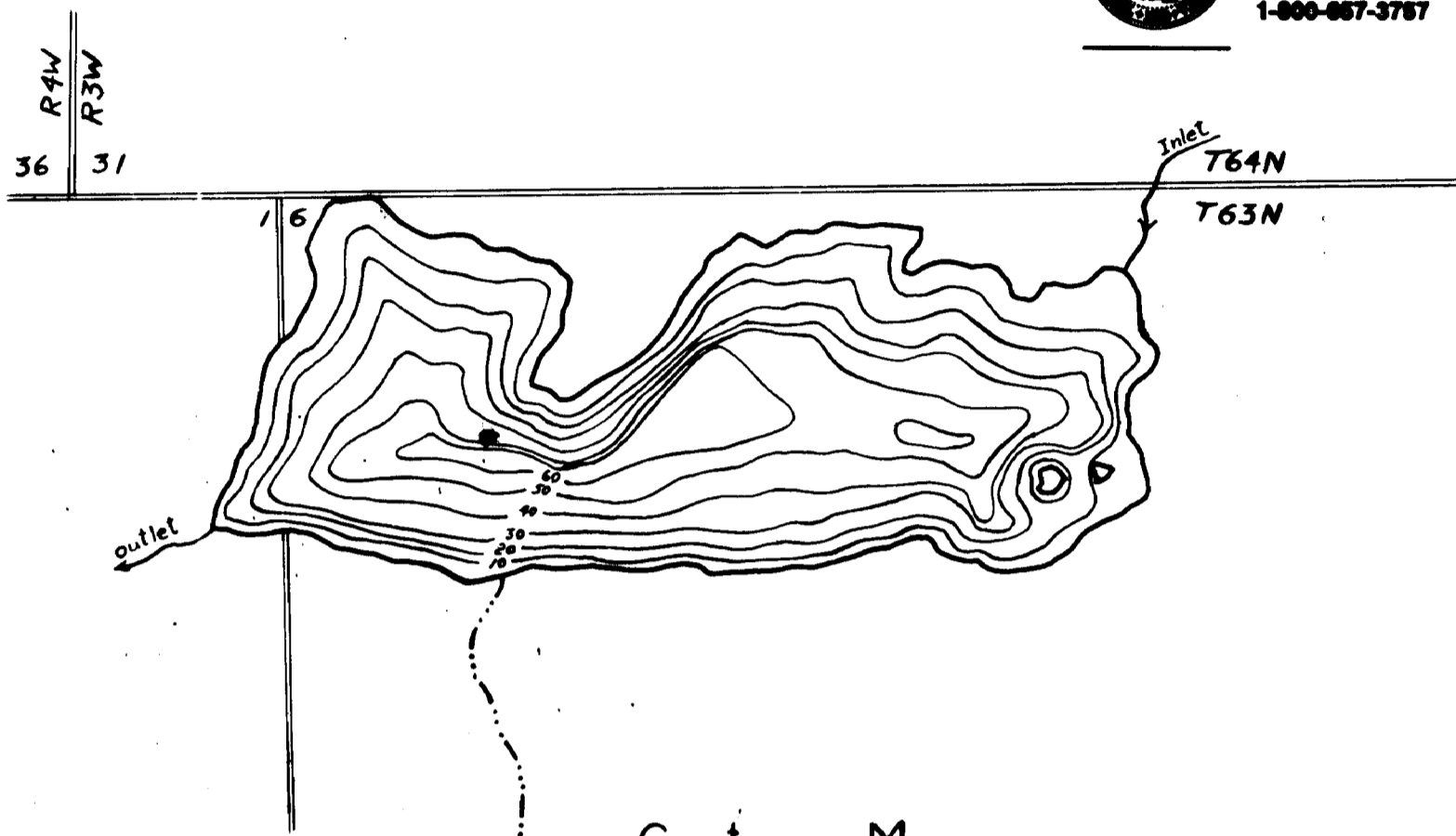
U.S. Department of Agriculture
 Forest Service
LAKE AND STREAM SURVEY
TOWN LAKE 16-458
 Superior National Forest
 COOK COUNTY Minnesota

© COPYRIGHT 1993
 STATE OF MINNESOTA
 DEPARTMENT OF NATURAL RESOURCES
 DIVISION OF FISH AND WILDLIFE

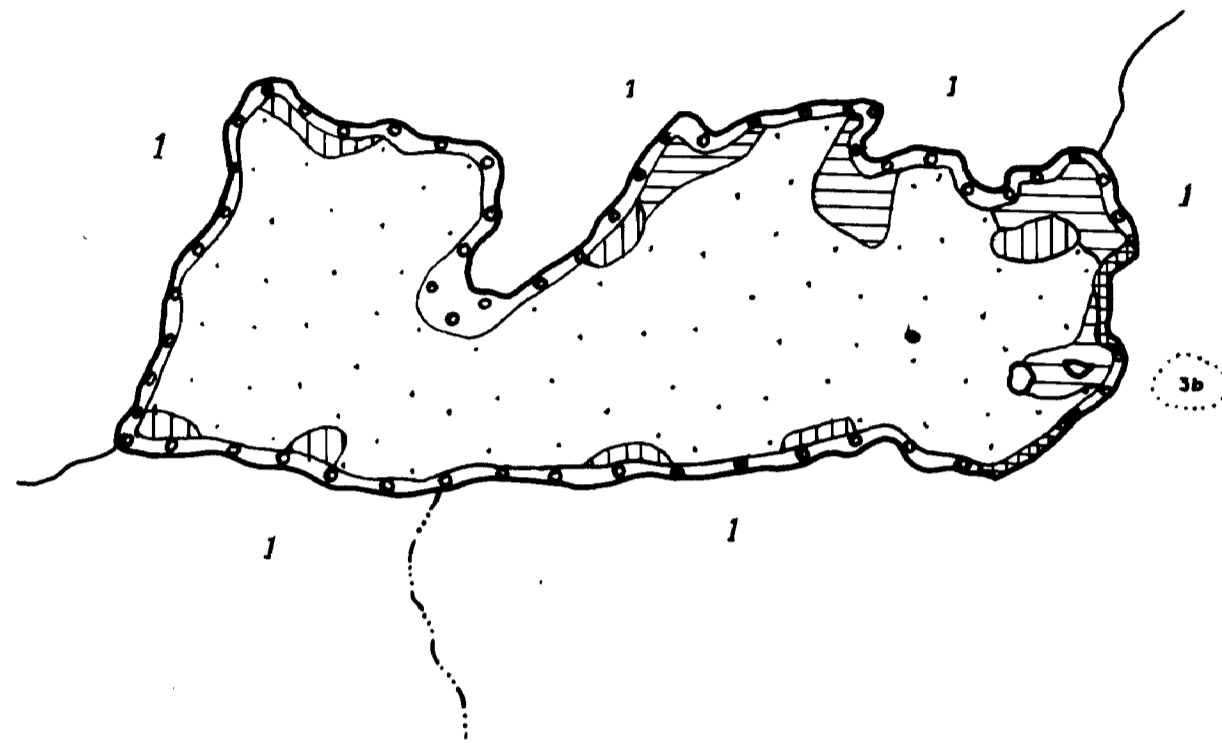
Area In Acres: 79.
 Length of Shoreline: 1.9 Miles
 Intensity of Soundings: .56 Per Acre

Location: Sec. 6, T63N R3W
 Scale: 8 Inches = 1 Mile
 Date of Depth Survey: 9-30-40

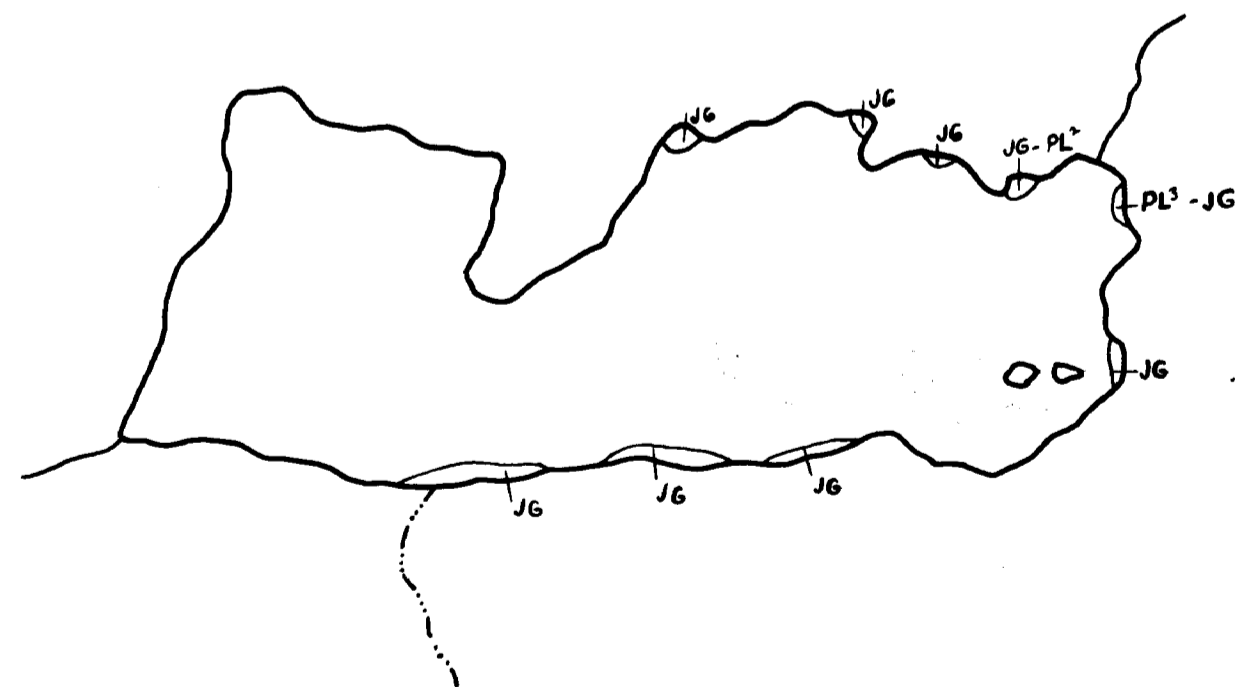
STATE OF MINNESOTA
 Department of
 Administration
Minnesota's Bookstore
 Part of the Department of Administration
 Print Communications Division
 To order reproduced copies of
 Contour Lake Maps call:
 612/297-3000 or our
 Nationwide toll-free number
 1-800-657-3757



Contour Map
 Interval - 10'



Shoreline, Cover Type and
 Lake Bottom Soil Map



Aquatic Vegetation Map

© State of Minnesota 1964

C-349

J-16-147