



ROUND—TRIANGLE LAKES

Superior National Forest

Cook County, Minnesota

Round Lake Area: 144.5 Acres

Length of Shoreline: 2.59 Miles

Triangle Lake Area: 52.0 Acres

Length of Shoreline: 2.6 Miles

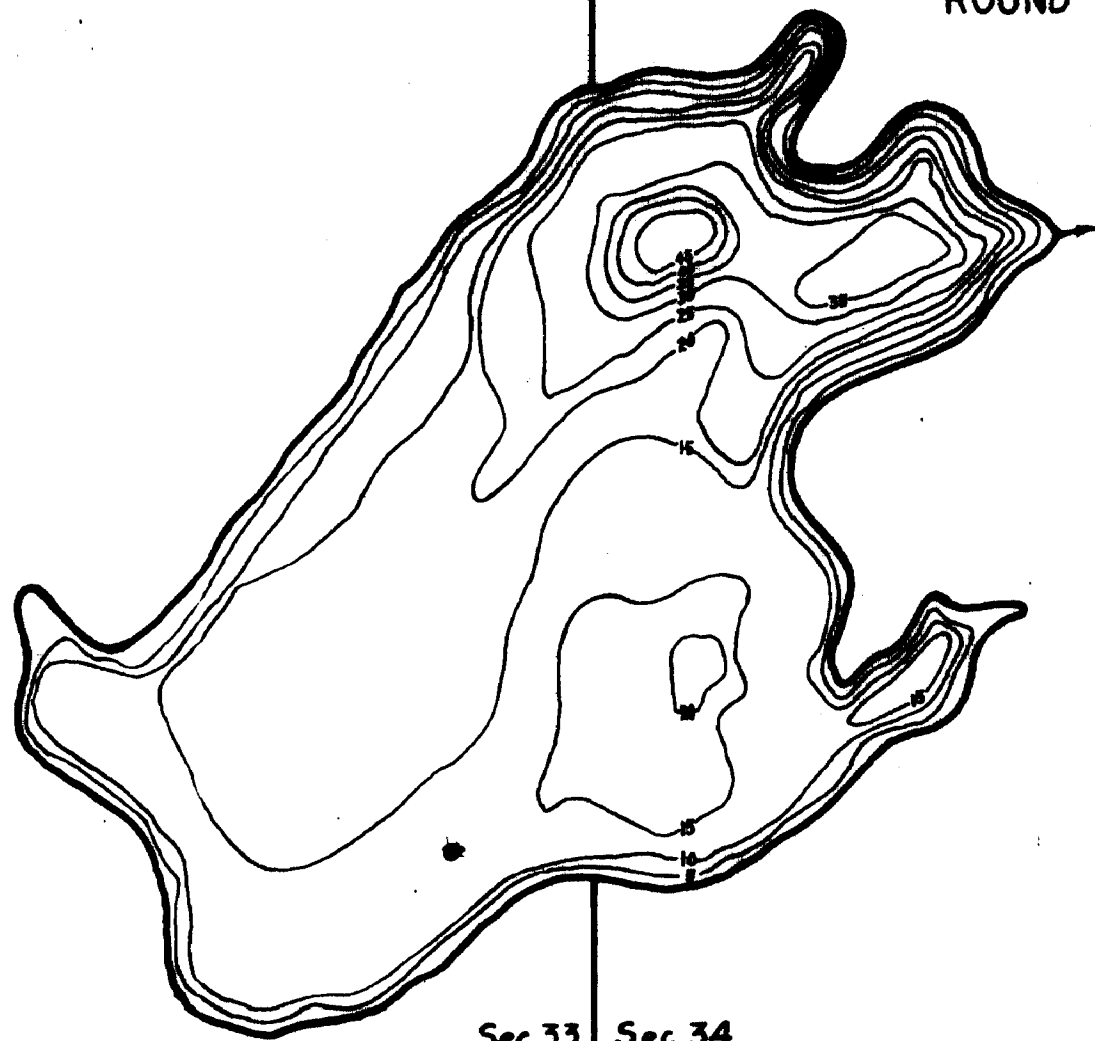
Scale: 8 Inches = 1 Mile

© COPYRIGHT 1993
STATE OF MINNESOTA
DEPARTMENT OF NATURAL RESOURCES
DIVISION OF FISH AND WILDLIFE

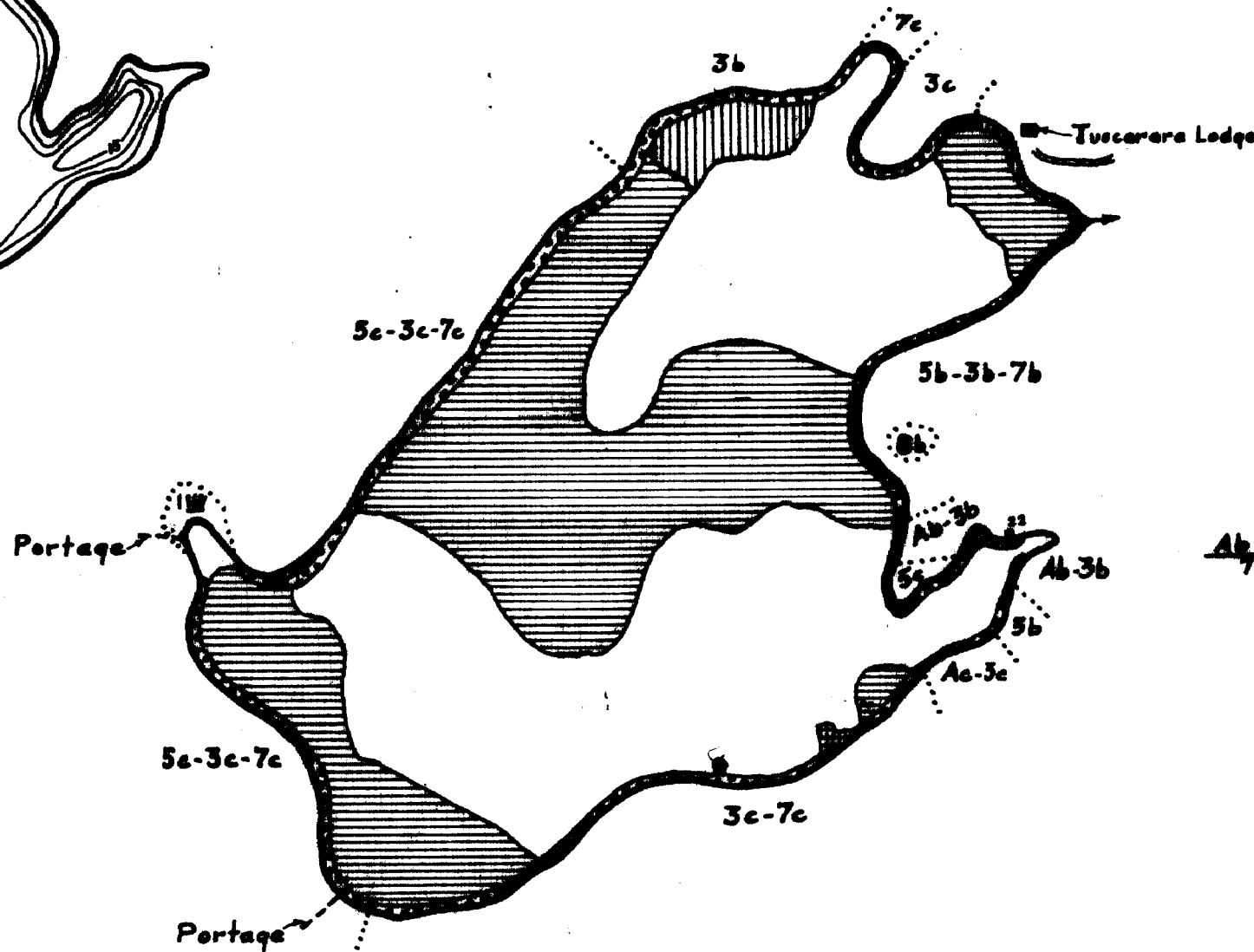
ROUND BEAR (ROUND) LAKE 16-606
Sec. 33 & 34 T. 65 N. R. 4 W.

TRIANGLE LAKE 16-78
Sec. 25 & 36 T. 64 N. R. 2 E.

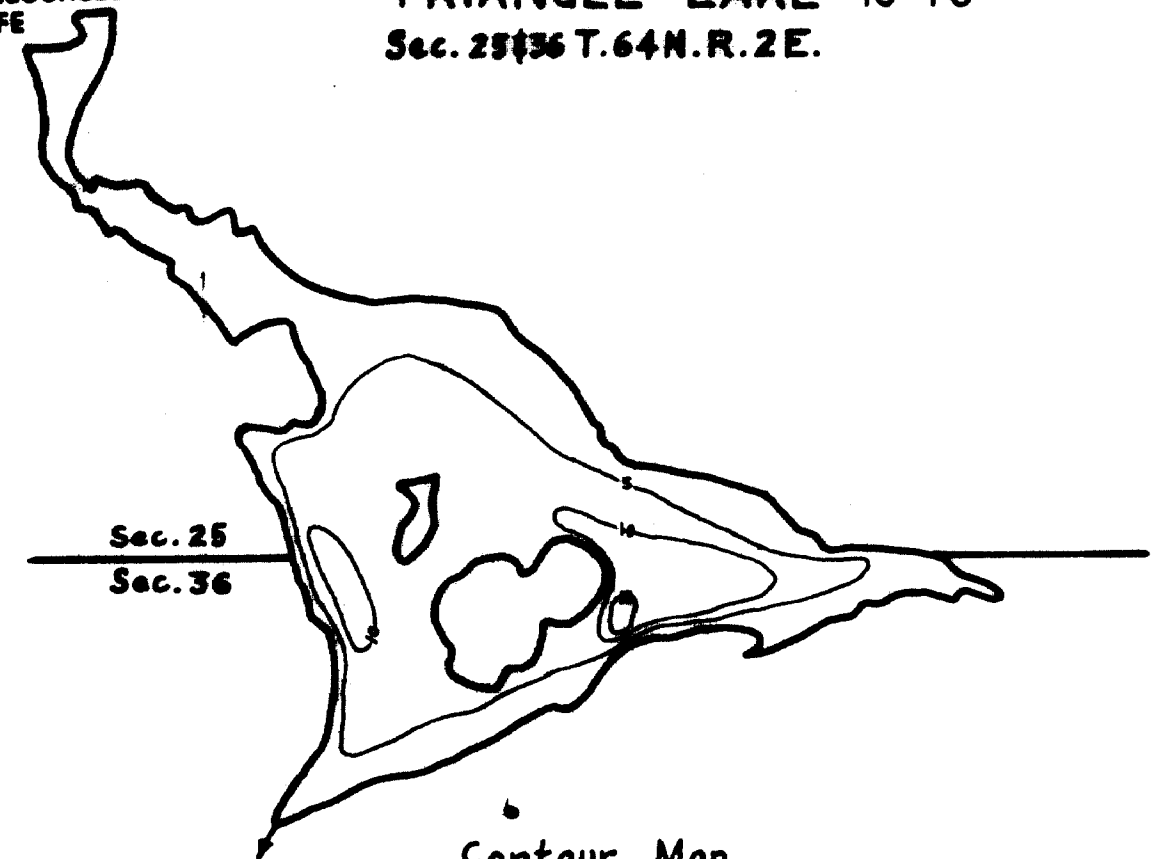
Minnesota's Bookstore
Part of the Department of Administration
Print Communications Division
To order reproduced copies of
Contour Lake Maps call:
612/297-3000 or our
National toll-free number
1-800-657-5787



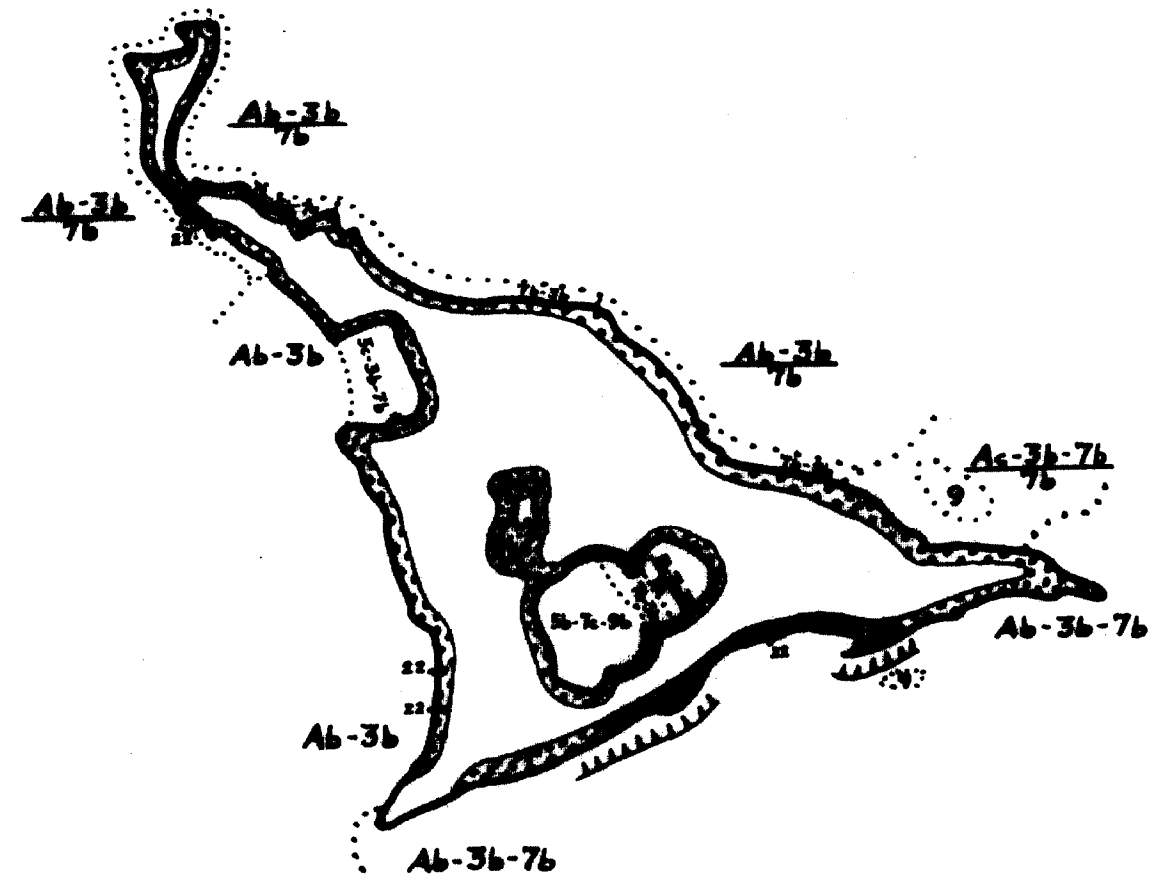
Contour Map
Contour Interval - 5'



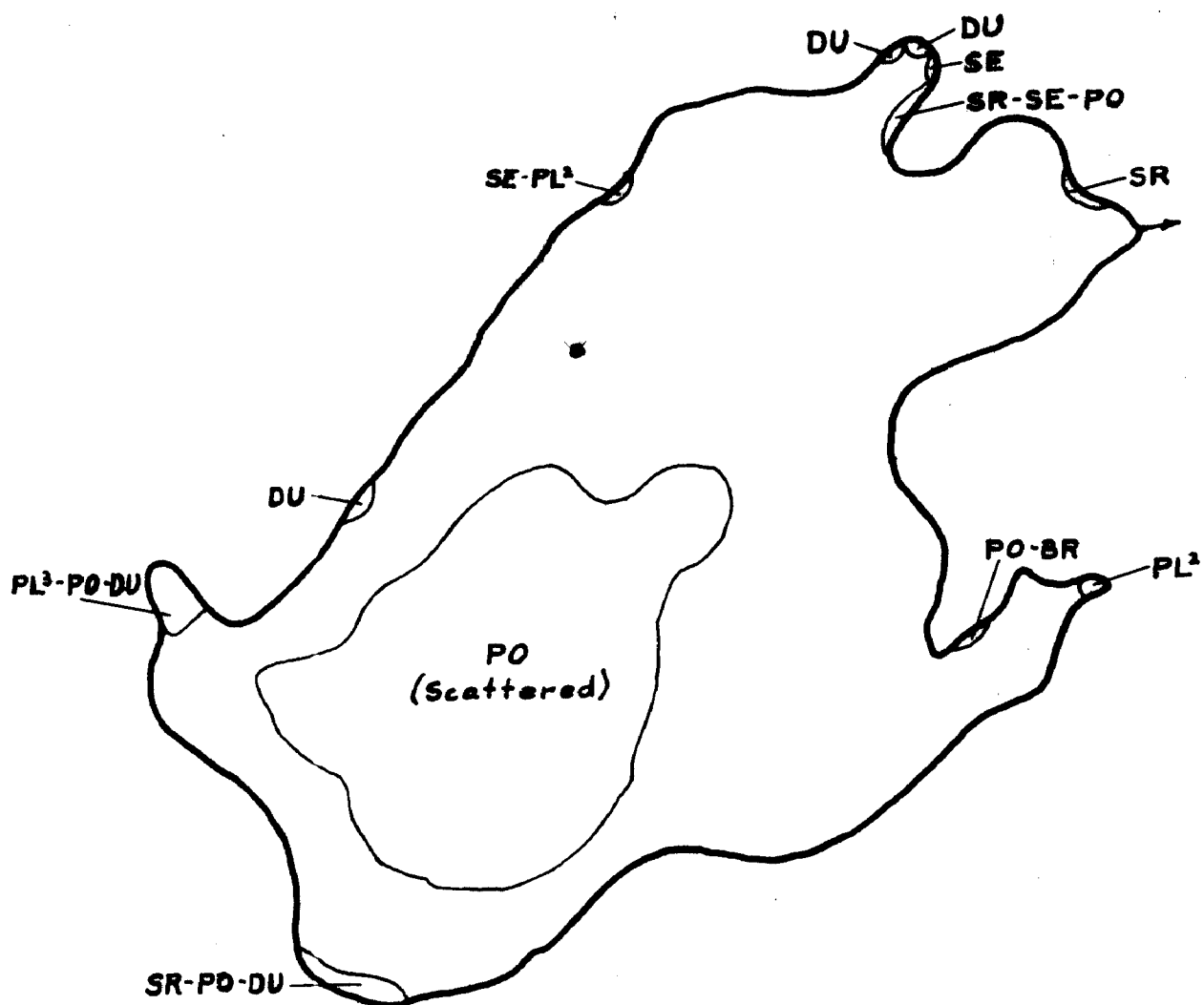
Cover Type And
Lake Bottom Soil Type Map



Contour Map
Contour Interval - 5'

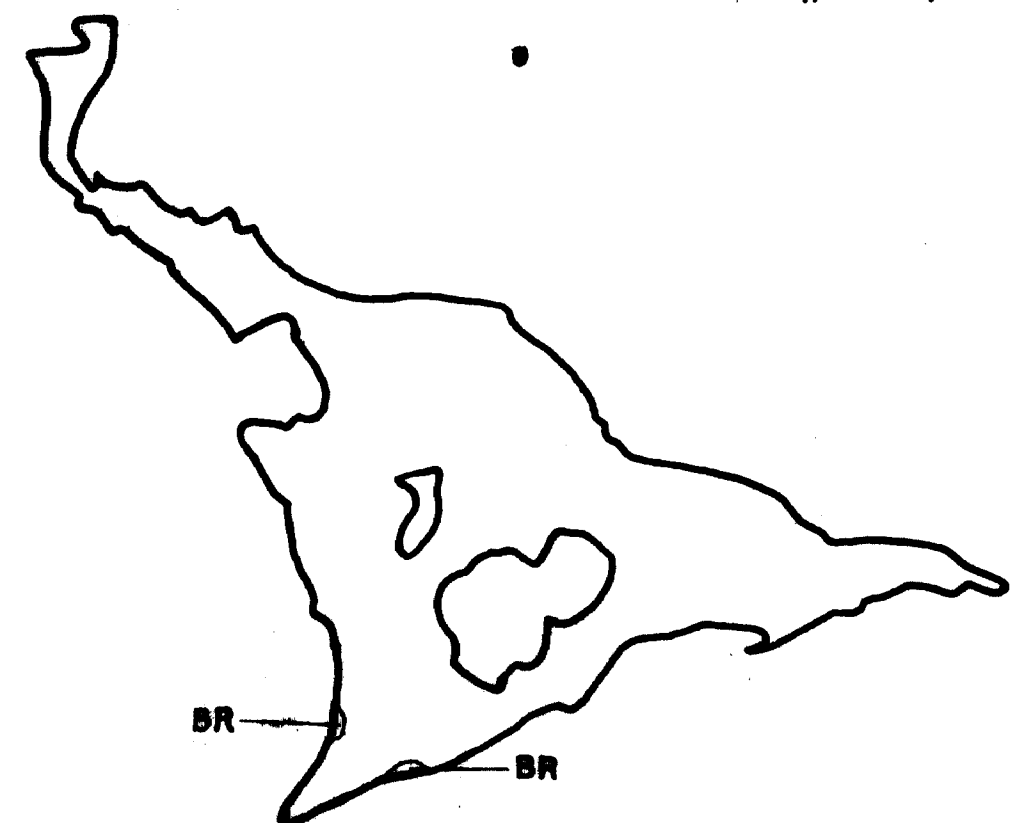


Cover Type And
Lake Bottom Soil Type Map



Aquatic Vegetation Map

State of Minn. 1964



Aquatic Vegetation Map

C-333

J-17-93