ROCK LAKE:
Date of Depth Survey 7-11-39
Date of Depth Survey - Winter 1937
Scale 8 Inches - 1 Mile

[redacted]

COOK COUNTY

U.S. Department of Agriculture
Forest Service
LAKE AND STREAM SURVEY
[redacted] & RAM LAKES
Superior National Forest
Minnesota

ROCK LAKE: Area in Acres: 29.0
RAM LAKE: Length of Shoreline 2.2 miles
Intensity of Soundings .68 Per Acre
Length of Shoreline 47.8 miles
Intensity of Soundings .51 Per Acre

GREEN (ROCK) LAKE 16-628
Location: Sec 31 T65 R4W & Sec 36 T65N R5W

STATE OF MINNESOTA
Department of Administration
Minnesota's Bookstore
Part of the Department of Administration
Print Communications Division
To order reproduced copies of
Contour Lake Maps call:
612/297-3000 or our
Nationwide toll-free number
1-800-657-3757

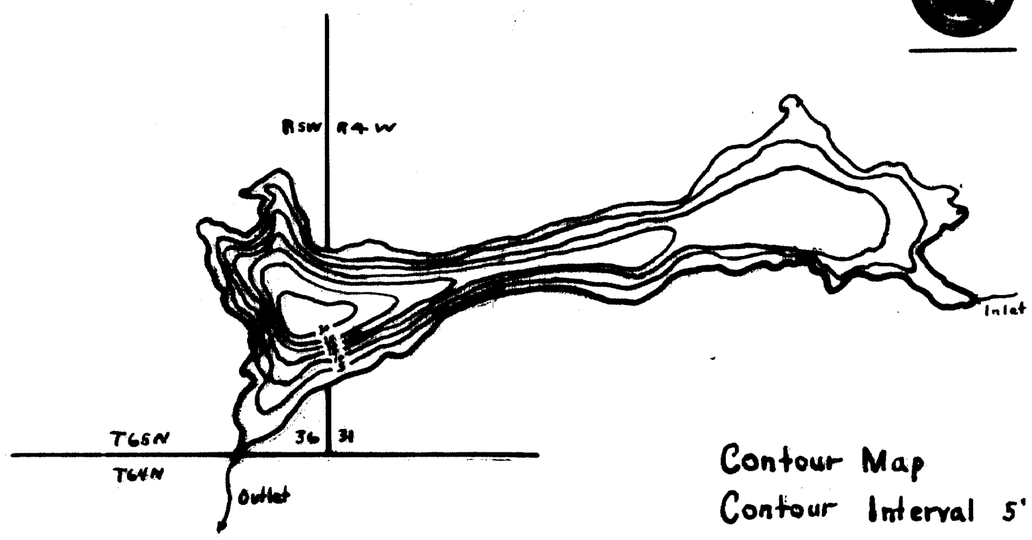

Contour Map
Contour Interval 5'

RAM LAKE 16-174
Location: Sec. 9, 10. T63N R1W

© COPYRIGHT 1993
STATE OF MINNESOTA
DEPARTMENT OF NATURAL RESOURCES
DIVISION OF FISH AND WILDLIFE

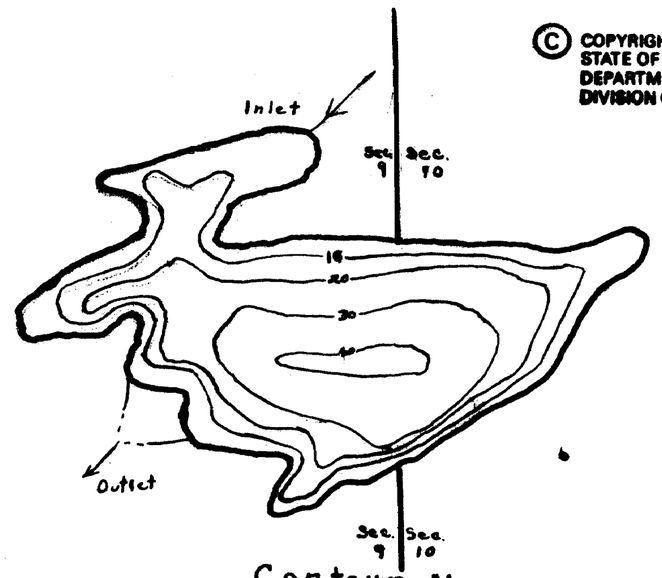

Contour Map
Contour Interval 10'

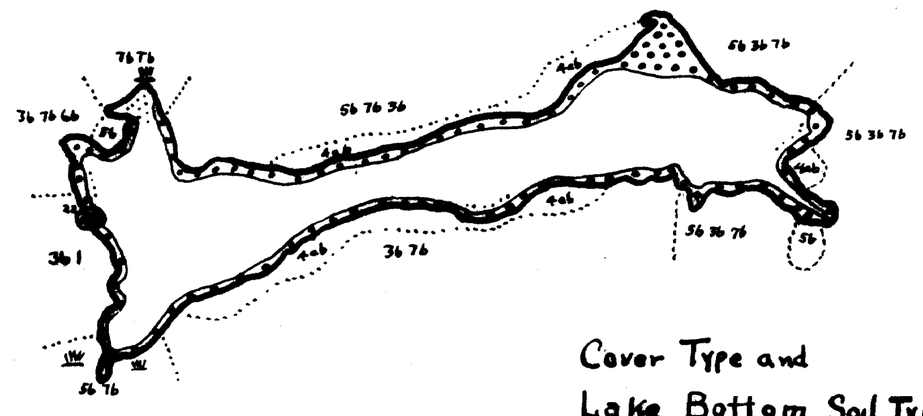

Cover Type and
Lake Bottom Soil Type Map

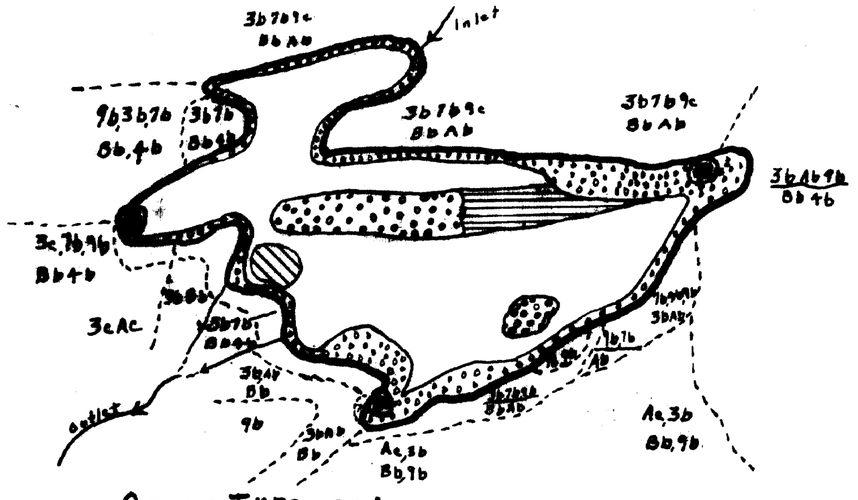

Cover Type and
Lake Bottom Soil Type Map



© State of Minnesota 1964

Aquatic Vegetation Map C-332

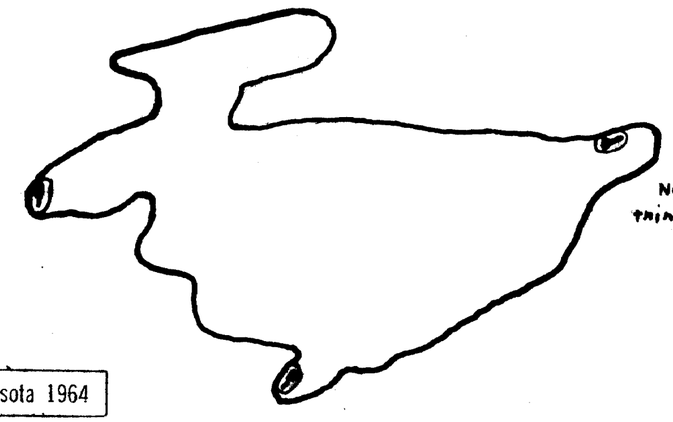

No Aquatics except a thin fringe of J60PL3 Along Shores

Aquatic Vegetation Map

J-16-86