U.S. Department of Agriculture
Forest Service

LAKE AND STREAM SURVEY
LOWER OTTO & OWL LAKES

Superior National Forest
Minnesota

COOK COUNTY

© COPYRIGHT 1993
STATE OF MINNESOTA
DEPARTMENT OF NATURAL RESOURCES
DIVISION OF FISH AND WILDLIFE

Location: OWL - Sec.12 T64N R5W
LOWER OTTO - Sec. 29 T64N R2W
Scale: 8 inches = 1 mile
Date of Depth Survey: OWL - 8/15/39
LOWER OTTO - 7/26/39

Area: Owl, 80 Acres. Lower Otto, 40.7 Acres.
Length of Shoreline: Owl, 2.4 Miles. Lower Otto, 1.6 Miles
Intensity of Soundings: " , .84 Per Acre " " , .78 Per Acre

OWL LAKE
16 - 726

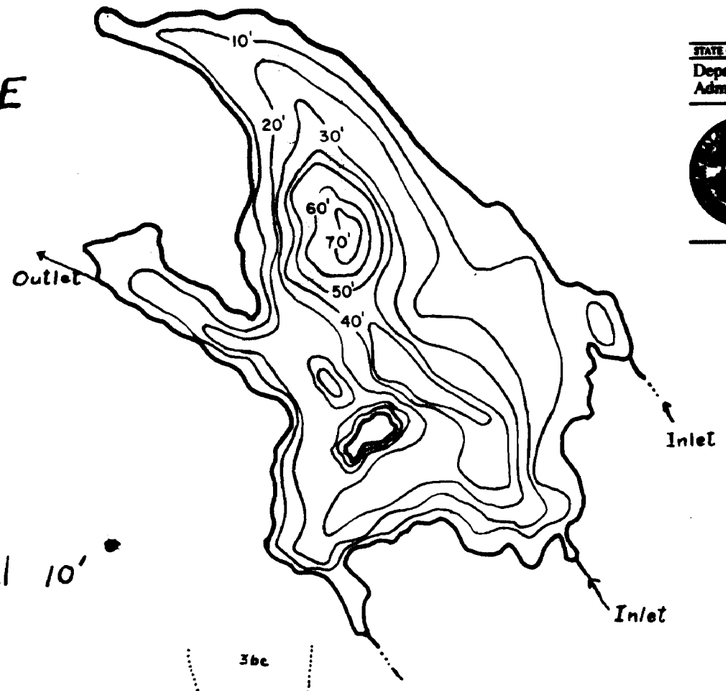

Contour Map
Contour Interval 10'

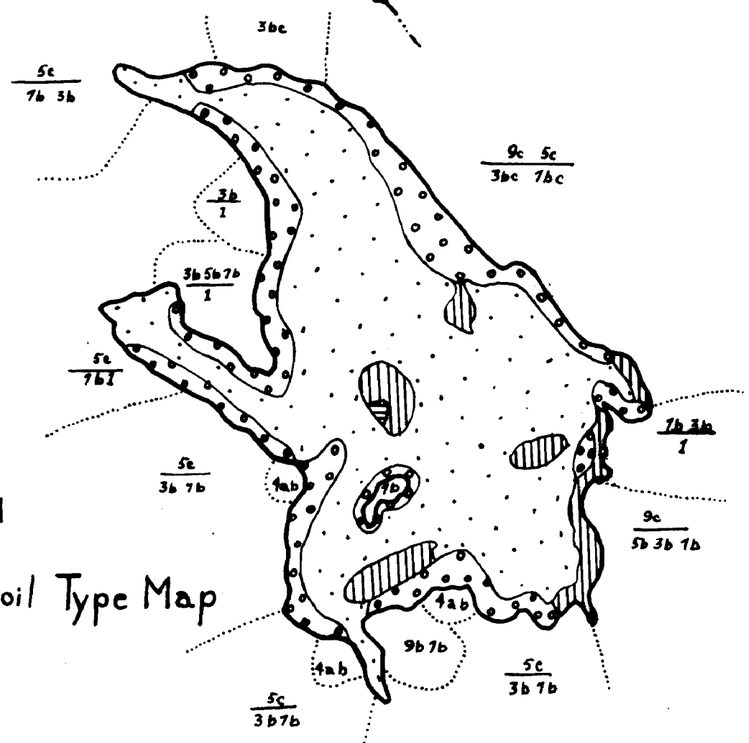

Cover Type and
Lake Bottom Soil Type Map

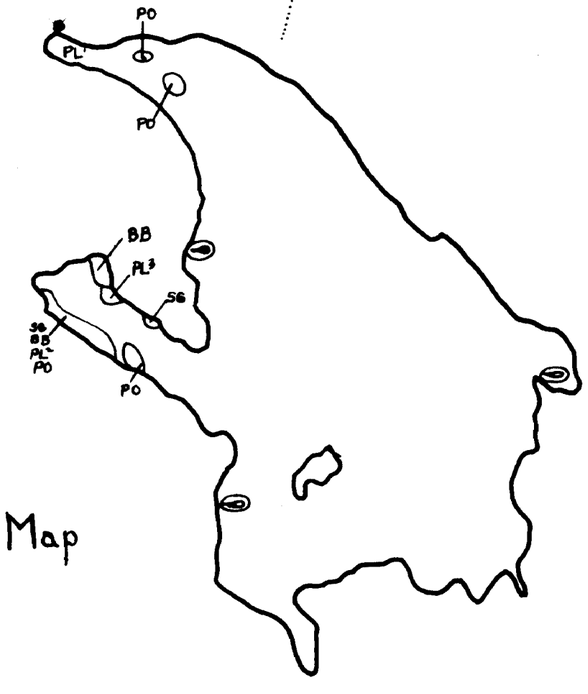

Aquatic Vegetation Map

STATE OF MINNESOTA
Department of Administration
Minnesota's Bookstore
Part of the Department of Administration
Print Communications Division
To order reproduced copies of
Contour Lake Maps call:
612/297-3000 or our
Nationwide toll-free number
1-800-657-3757

SOUTH OTTO LAKE
(LOWER OTTO LAKE)
16 - 323

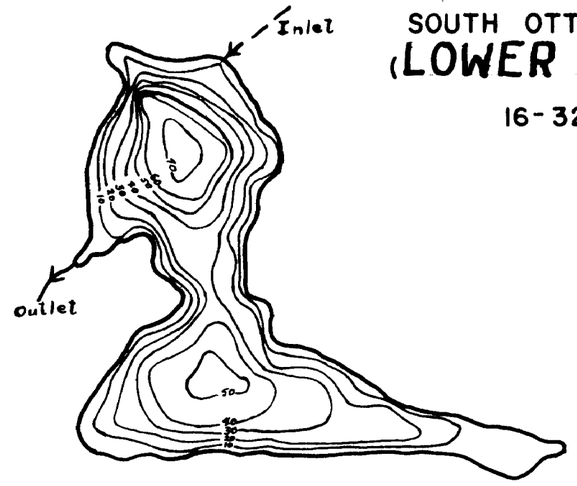

Contour Map
Contour Interval

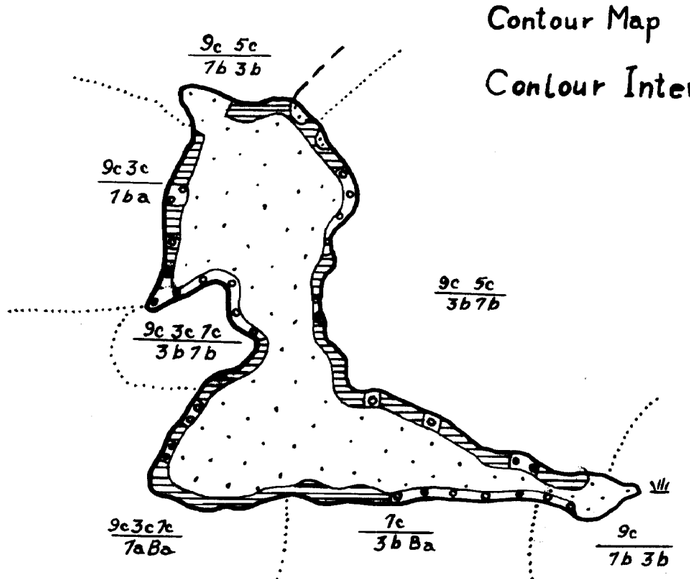

Cover Type and
Lake Bottom Soil Type Map

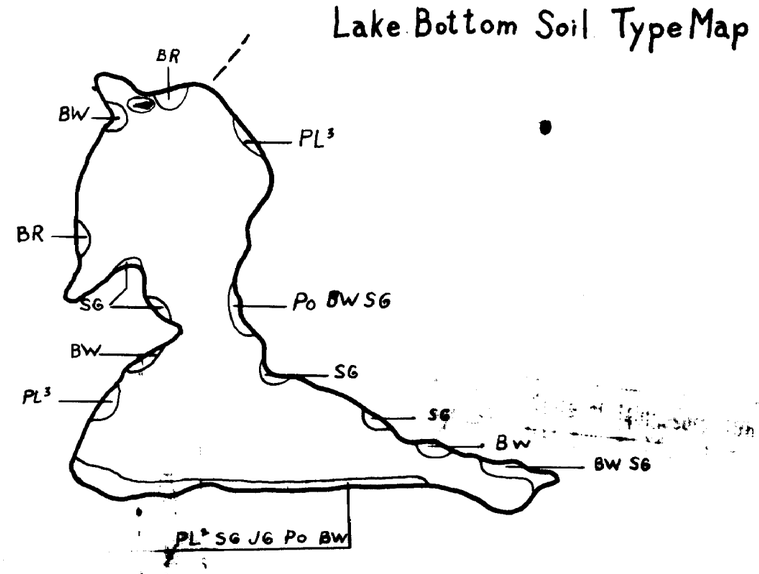

Aquatic Vegetation Map

© State of Minnesota 1964

C-317

J-16-124