

CHANGES OR ADDITIONS TO THIS MAP REPRODUCED PROPER CREDIT MUST BE GIVEN.

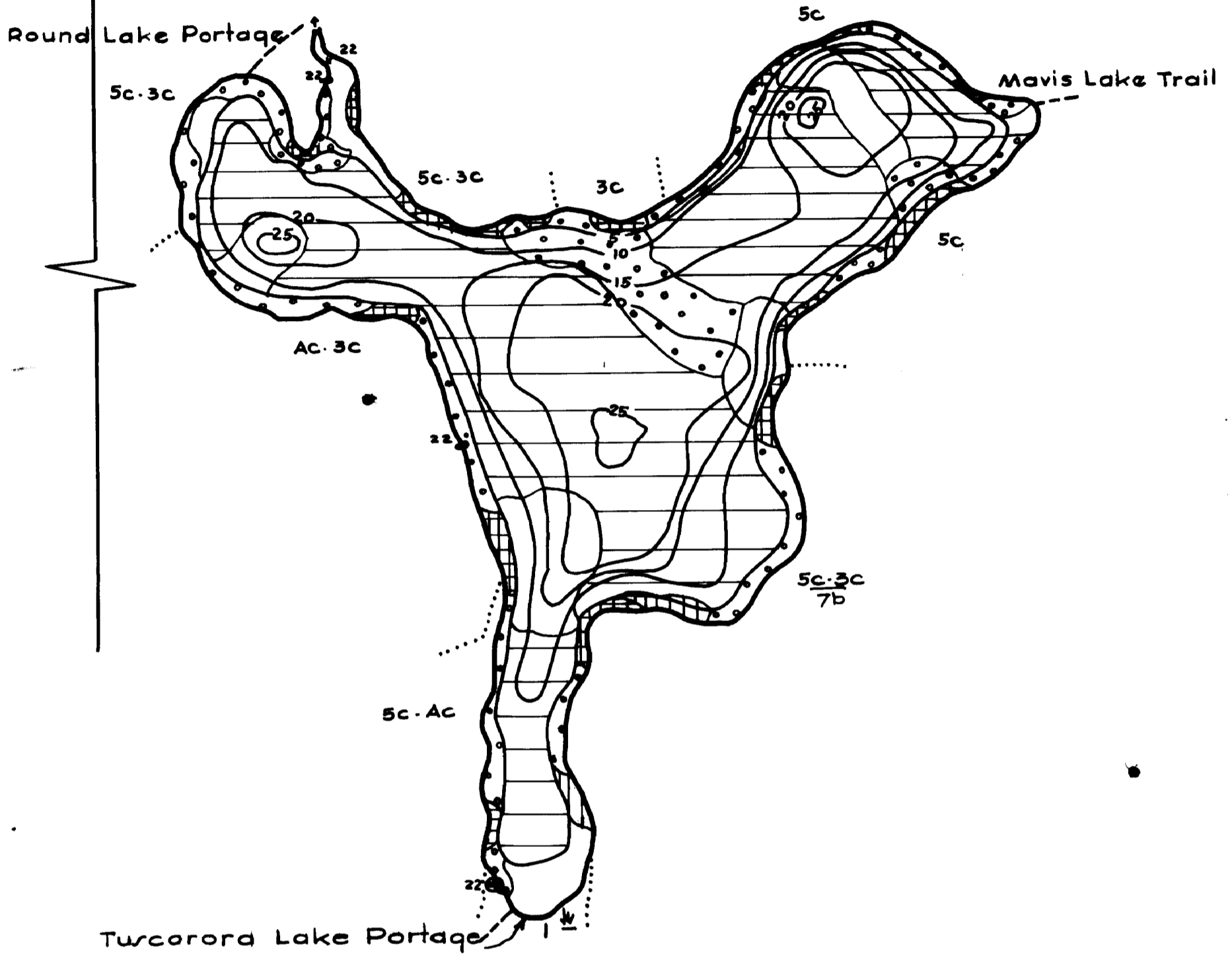
MISSING LINK L. - MAVIS L. Superior National Forest Cook Co. - Minnesota

© COPYRIGHT 1993
STATE OF MINNESOTA
DEPARTMENT OF NATURAL RESOURCES
DIVISION OF FISH AND WILDLIFE

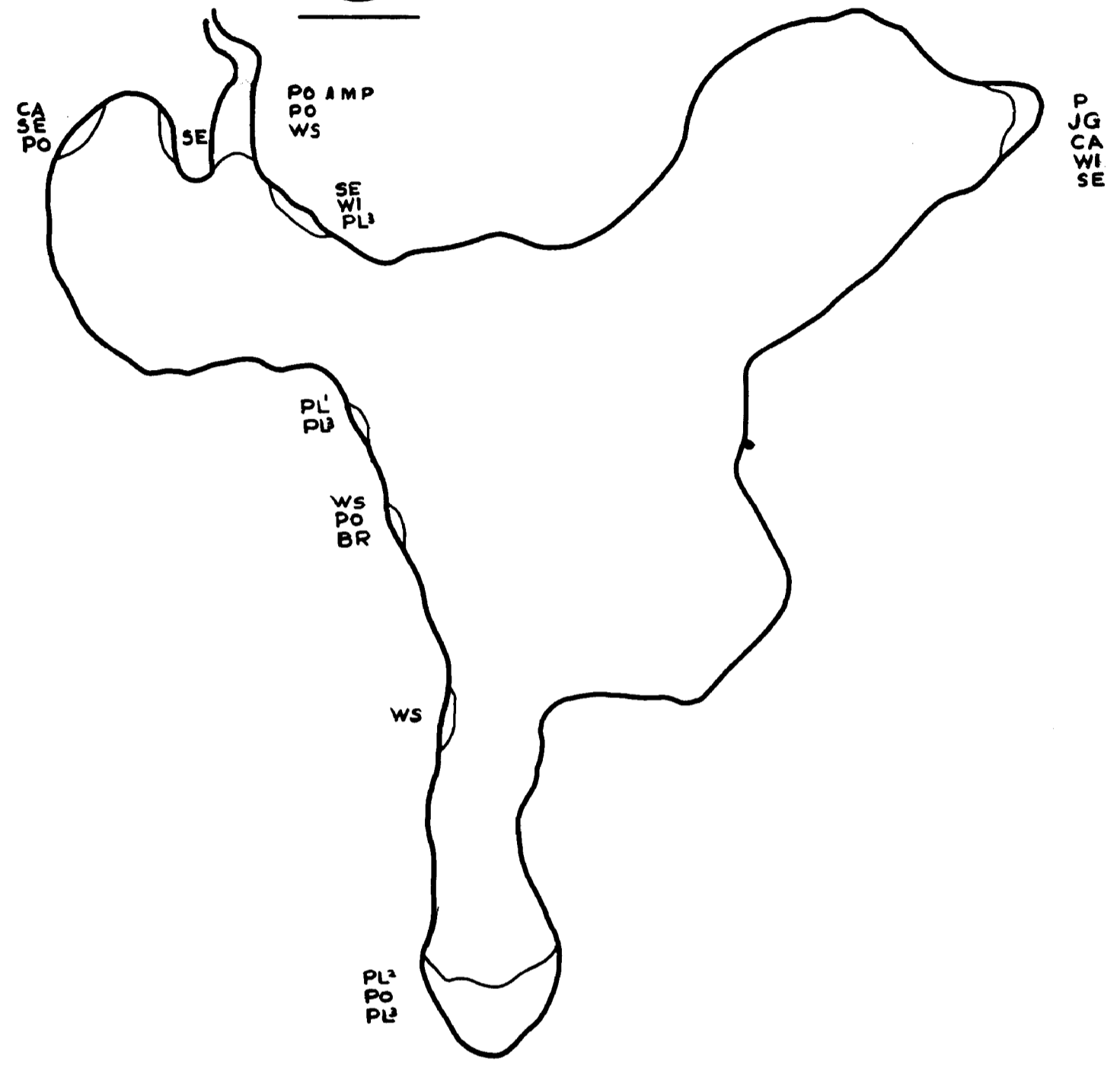
Scale: 16" = 1-Mile

Sections
32 33

5 4



Contour Map Contour Interval: 5'
Cover Type And Lake Bottom Soil Type Map



Aquatic Vegetation Map

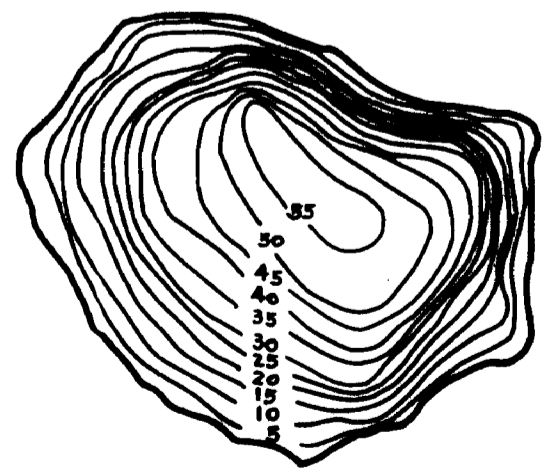


Minnesota's Bookstore
Part of the Department of Administration
Print Communications Division
To order reproduced copies of
Contour Lake Maps call:
612/297-3000 or our
Nationwide toll-free number
1-800-657-3757

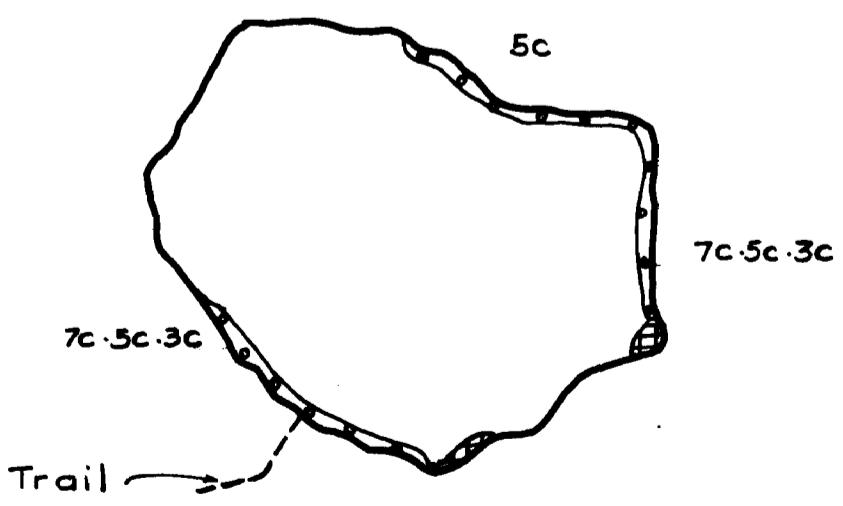
Sections
4 5

NE. NE.

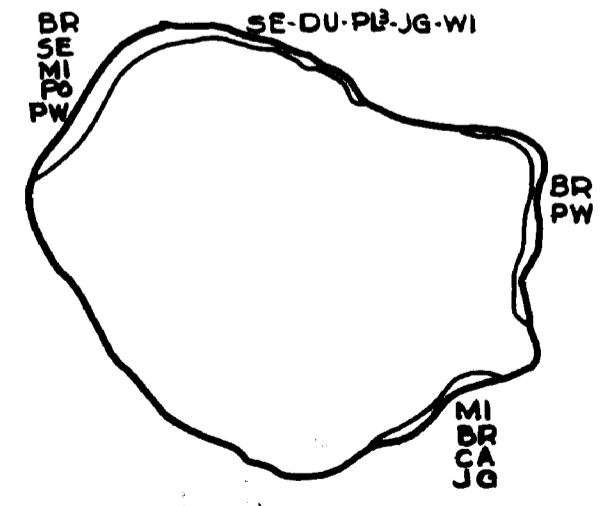
MAVIS LAKE 16-528
Length of Shoreline: 0.5 Mile
Location: T.64N. R.4W. Sec. 4
Area Acres: 10.5 A.



Contour Map Contour Interval 5'



Cover Type And Lake Bottom Soil Type Map



Aquatic Vegetation Map

D.O.W. FILE NO. C 306