

COOK COUNTY

Location: Jake - Sec. 28, T64N, R1W ~ Lux - Sec. 33, T64N, R1W  
 Scale: 8 inches = 1 Mile  
 Date of Depth Survey: Winter 1936

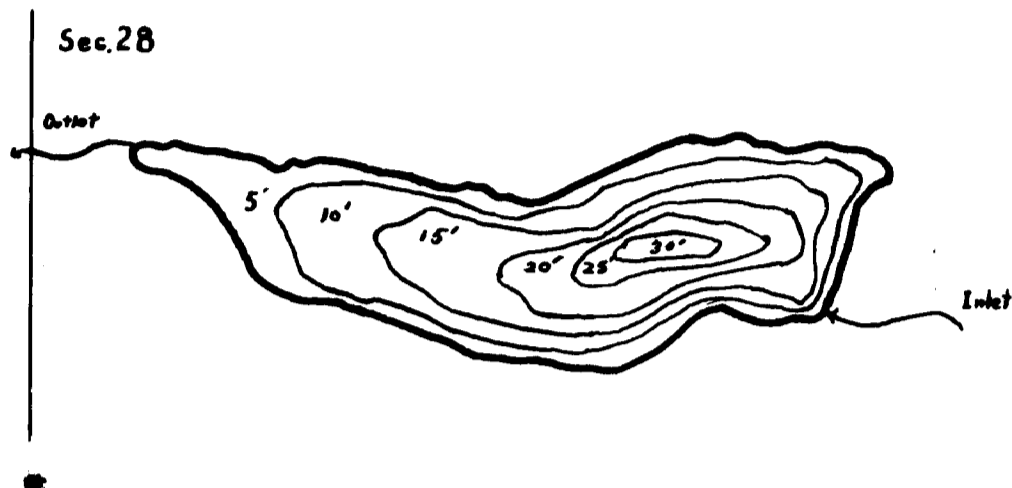


U. S. Department of Agriculture  
 Forest Service  
 LAKE AND STREAM SURVEY  
 JAKE & LUX LAKES  
 Superior National Forest  
 Minnesota

© COPYRIGHT 1999  
 STATE OF MINNESOTA  
 DEPARTMENT OF NATURAL RESOURCES  
 DIVISION OF FISH AND WILDLIFE

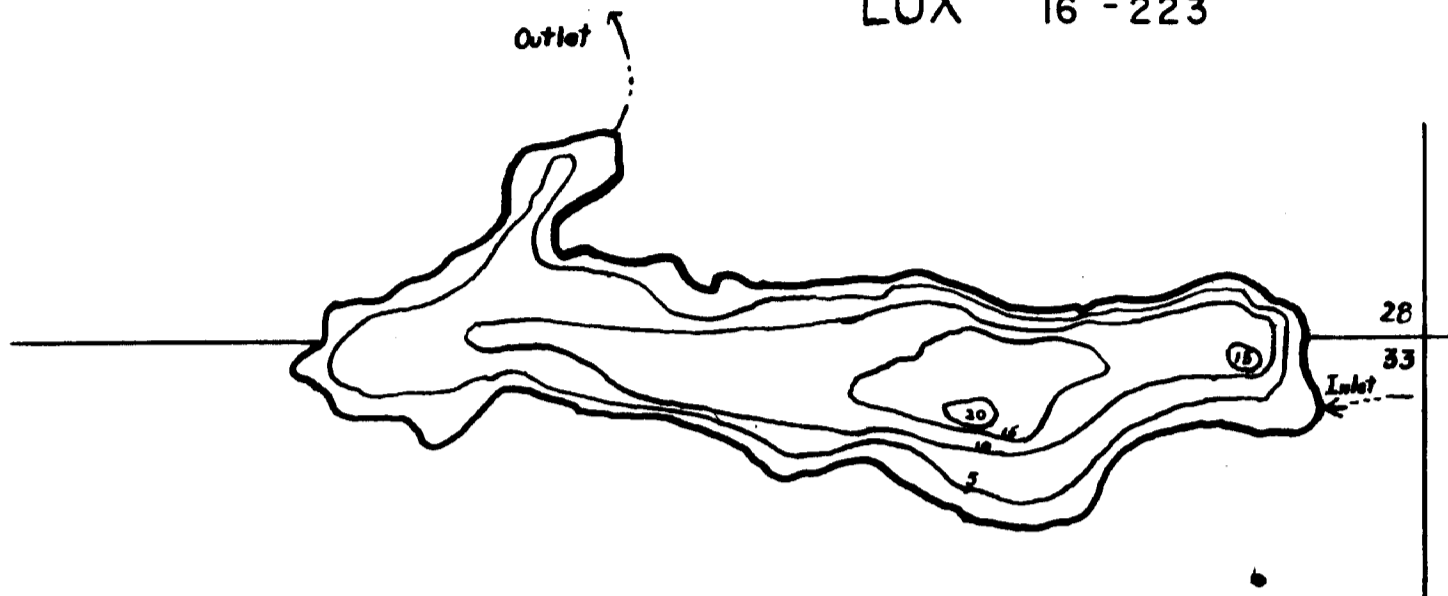
Area in Acres: Jake - 28.3 ~ Lux - 46.8  
 Length of Shoreline: Jake - 1.1 mi. ~ Lux - 1.8 mi.  
 Intensity of Soundings Per Acre: Jake - 8 ~ Lux - 7

JACKEL (JAKE) 16-222

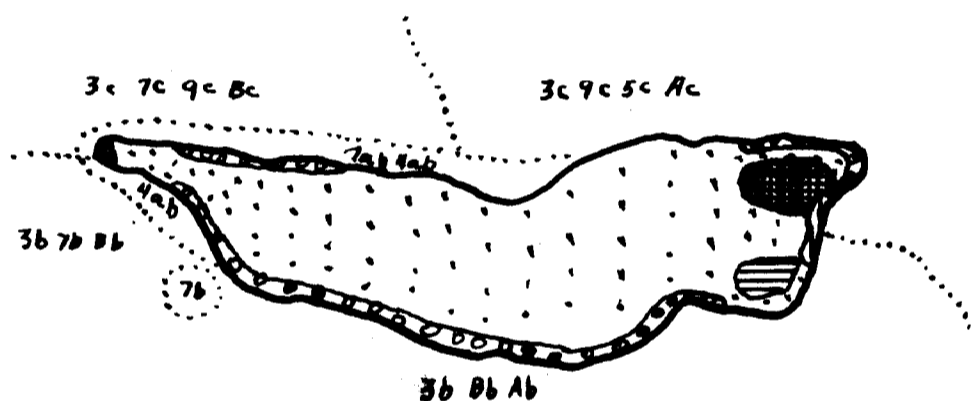


Contour Map  
 Contour Interval 5'

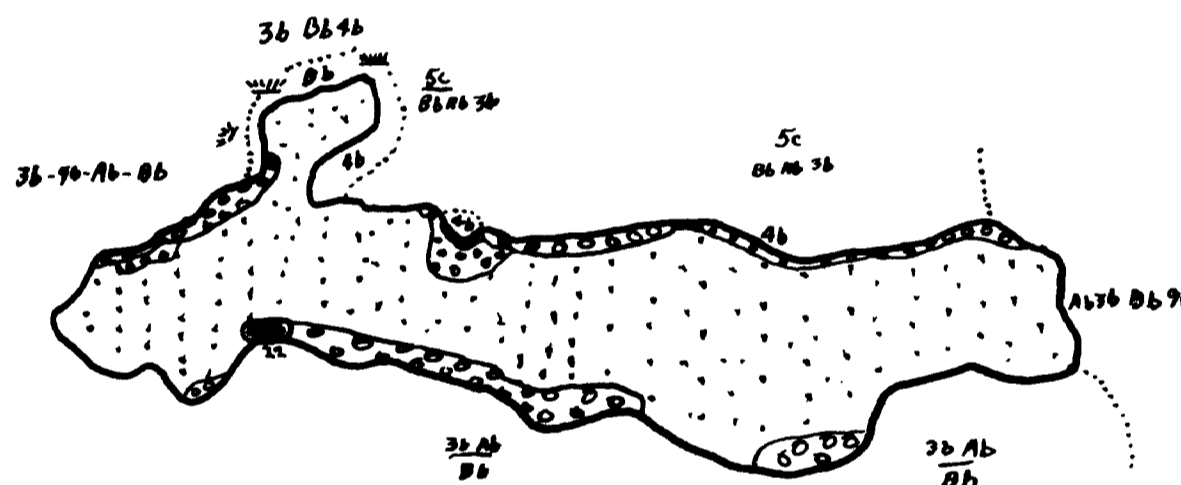
LUX 16-223



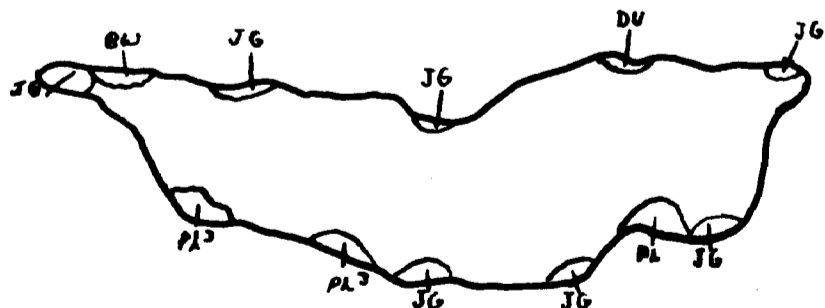
Contour Map  
 Contour Interval 5'




Cover Type and Lake  
 Bottom Soil Type Map



Cover Type and Lake  
 Bottom Soil Type Map



Aquatic Vegetation Map



Aquatic Vegetation Map

STATE OF MINNESOTA  
 Department of  
 Administration



Minnesota's Bookstore  
 Part of the Department of Administration  
 Print Communications Division  
 To order reproduced copies of  
 Contour Lake Maps call:  
 612/297-3000 or our  
 Nationwide toll-free number  
 1-800-657-3787

© State of Minnesota 1964

C-282