DEPARTMENT OF CONSERVATION, ST. PAUL 1, MINNESOTA NO. [redacted]

U.S. Department of Agriculture
Forest Service
LAKE AND STREAM SURVEY

JACK LAKE 16-521

Superior National Forest
Minnesota

© COPYRIGHT 1993
STATE OF MINNESOTA
DEPARTMENT OF NATURAL RESOURCES
DIVISION OF FISH AND WILDLIFE

Location: Secs. 25, 26, 35 & 36 T. 63 N. R. 4 W.
Scale: 8 Inches = 1 Mile
COOK COUNTY

Area: 100.8 Acres
Length of Shoreline: 4.3 Miles

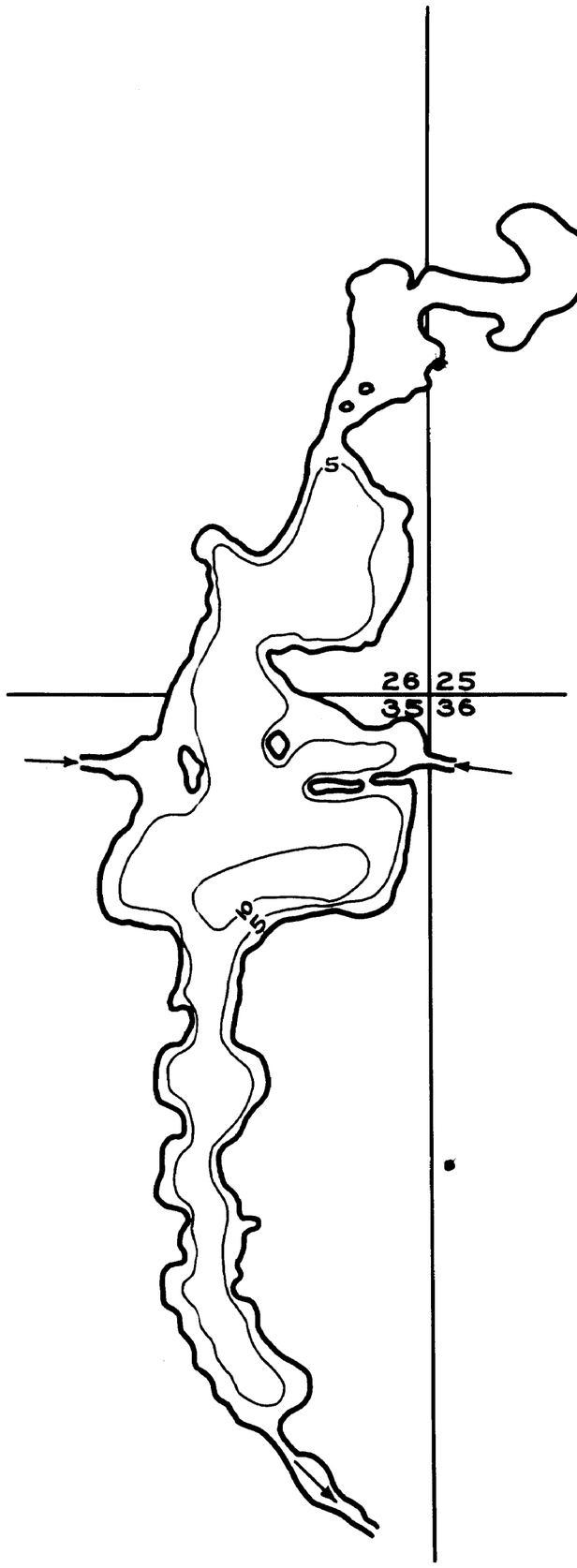

Contour Map
Contour Interval-5'

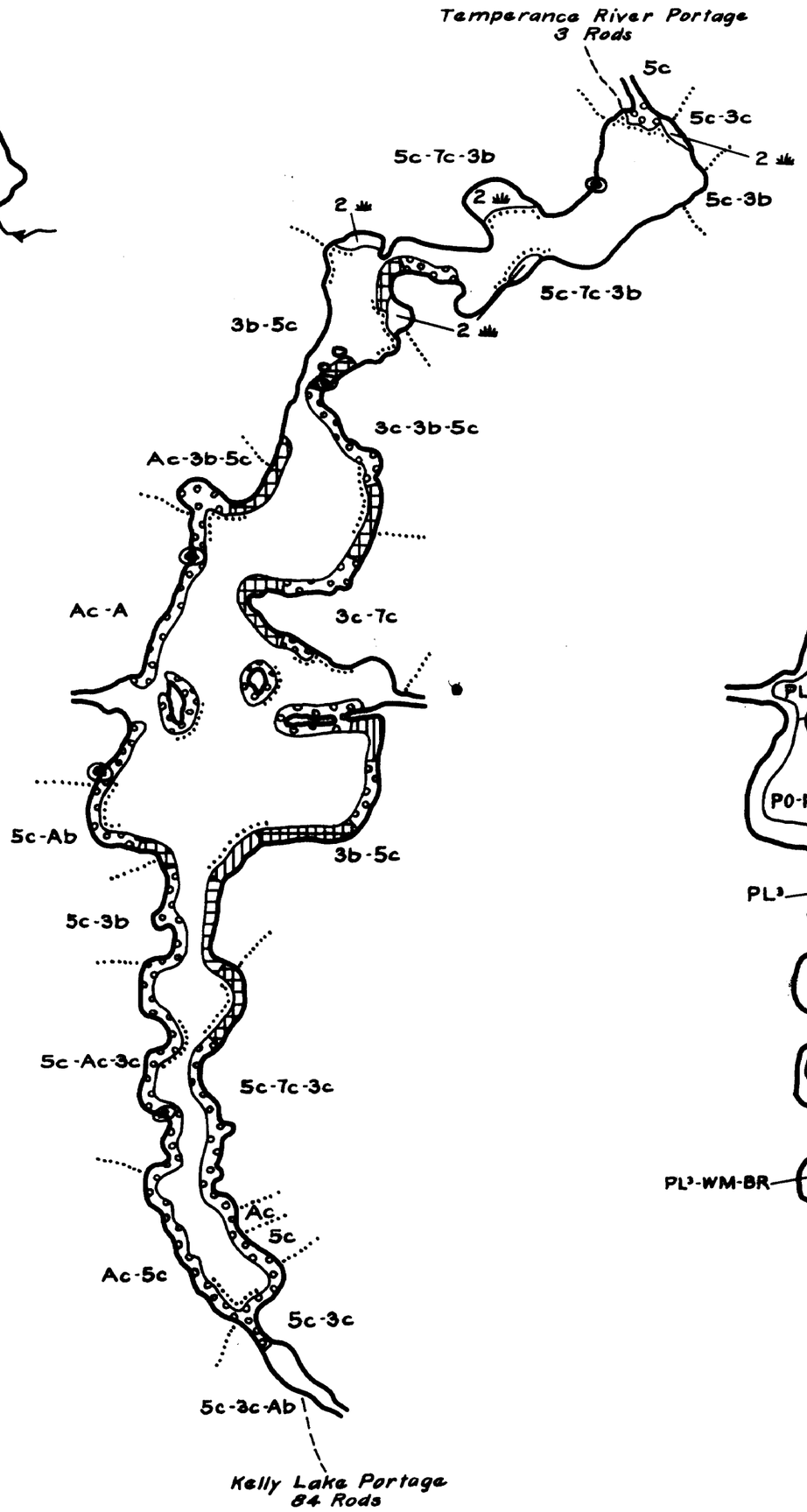

Cover Type And
Lake Bottom Soil Type Map

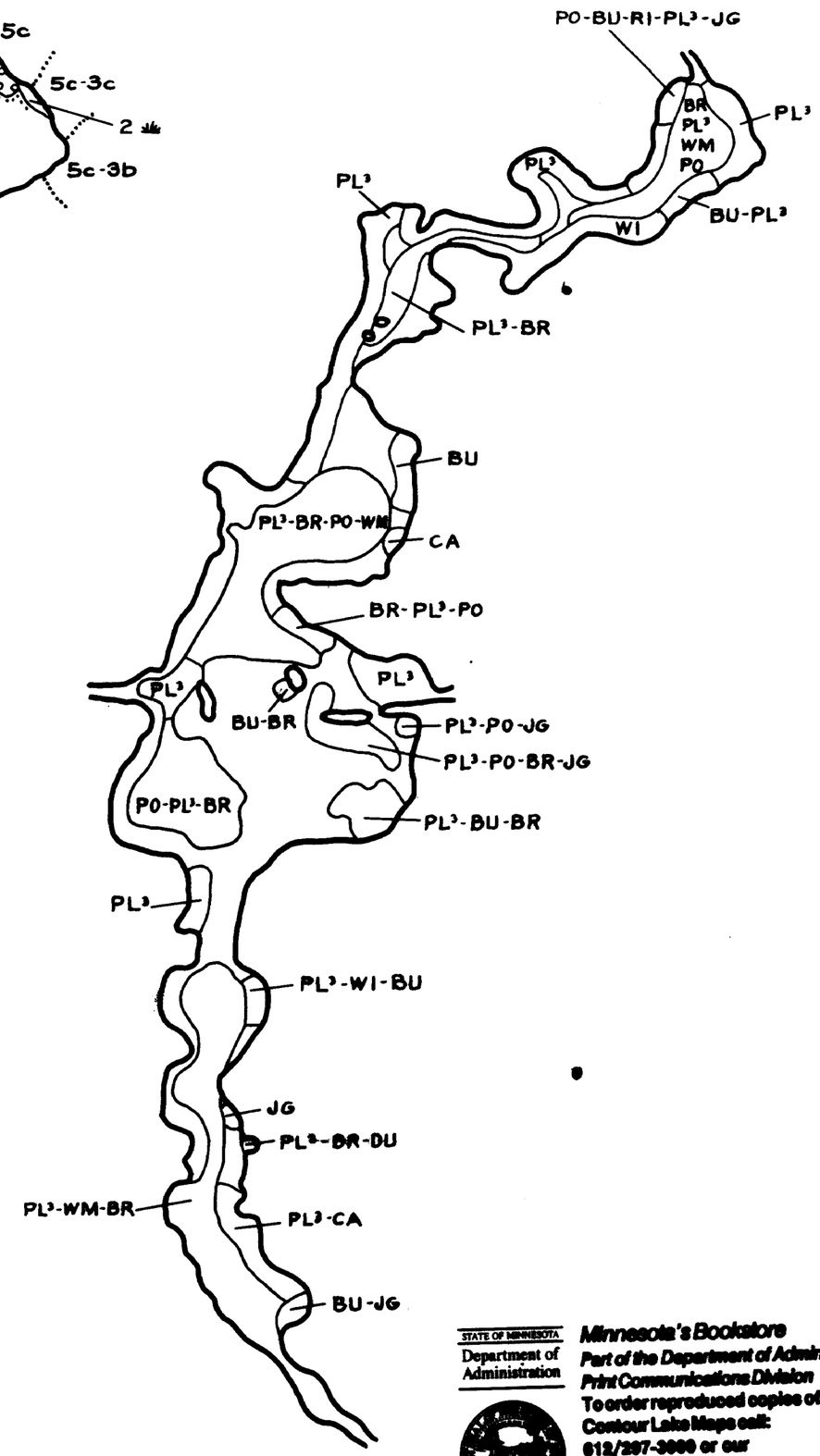

Aquatic Vegetation Map

STATE OF MINNESOTA
Department of Administration

Minnesota's Bookstore
Part of the Department of Administration
Print Communications Division
To order reproduced copies of
Contour Lake Maps call:
612/297-3000 or our
Nationwide toll-free number
1-800-657-3757

© State of Minnesota 1994

C-281

J-16-73