THIS PRINT FURNISHED BY THE MINNESOTA
[redacted]

U.S. Department of Agriculture
Forest Service
LAKE AND STREAM SURVEY

LAKE GUST - BAKER L.

Superior National Forest
Minnesota

© COPYRIGHT 1993
STATE OF MINNESOTA
DEPARTMENT OF NATURAL RESOURCES
DIVISION OF FISH AND WILDLIFE

Scale: 8" = 1 Mile

COOK COUNTY

LAKE GUST 16-380

Length of Shoreline: 2.7 Miles
Location: T.62N.R.3W. Sec's. 10-11-14-15
Area Acres: 135

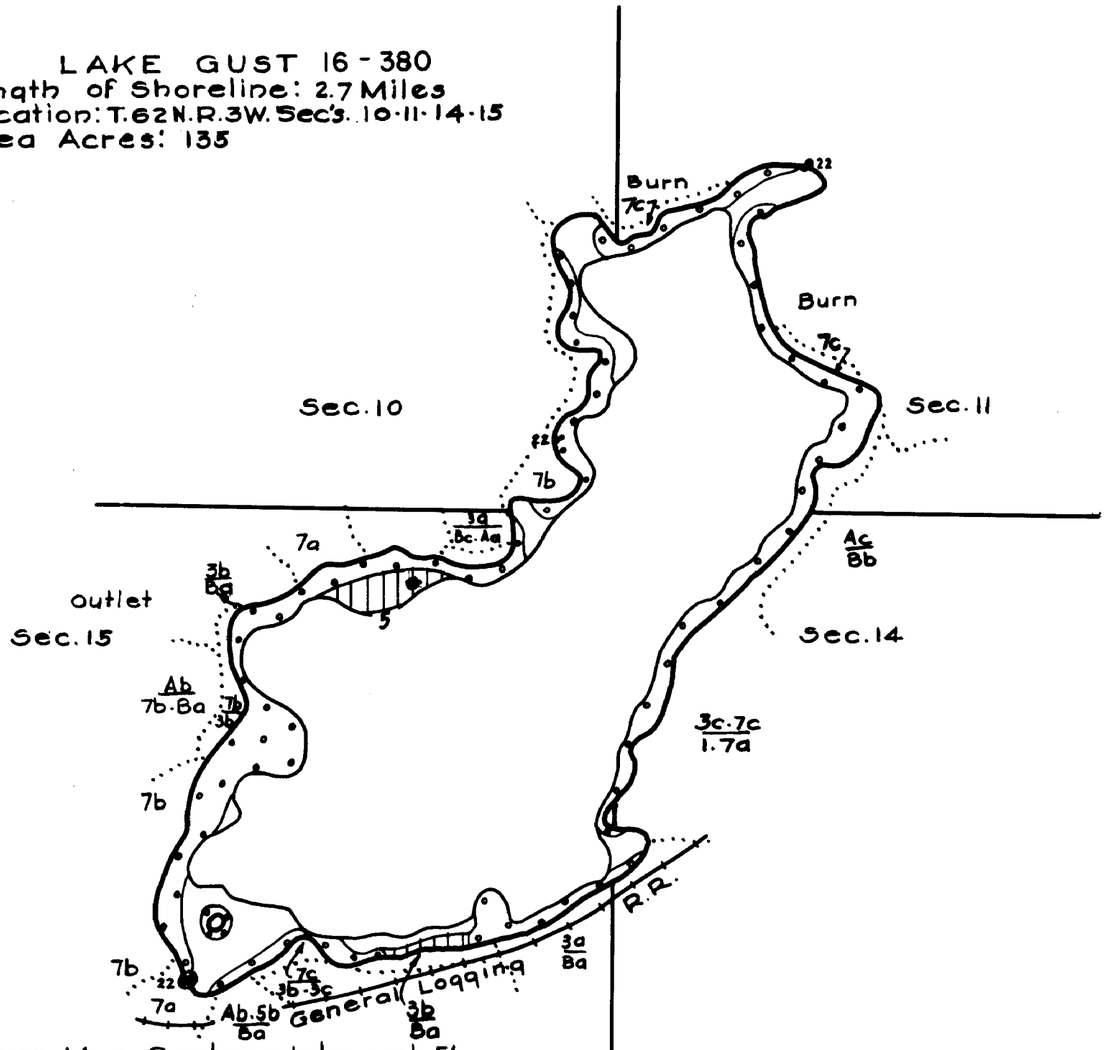

Contour Map Contour Interval-5'
Cover Type And Lake
Bottom Soil Type Map

BAKER LAKE 16-486

Length of Shoreline: 1.3 Miles
Location: T.62N.R.4W. Sec. 15-22
Area Acres: 24

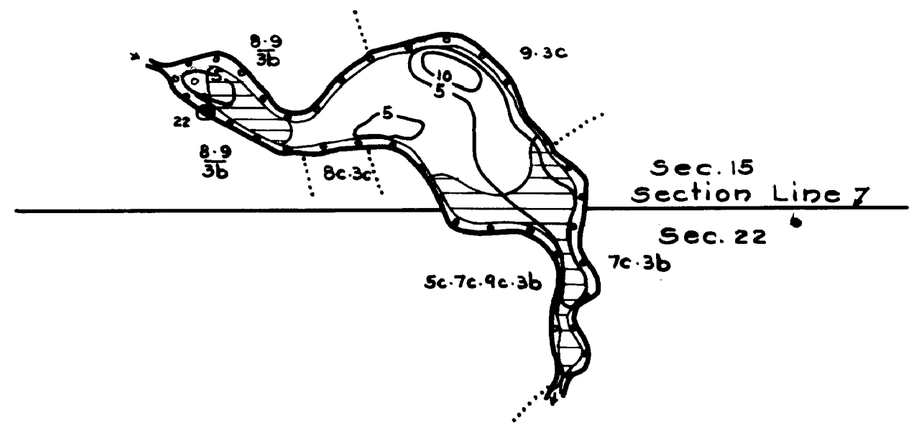

Contour Map Contour Interval-5'
Cover Type And Lake
Bottom Soil Type Map

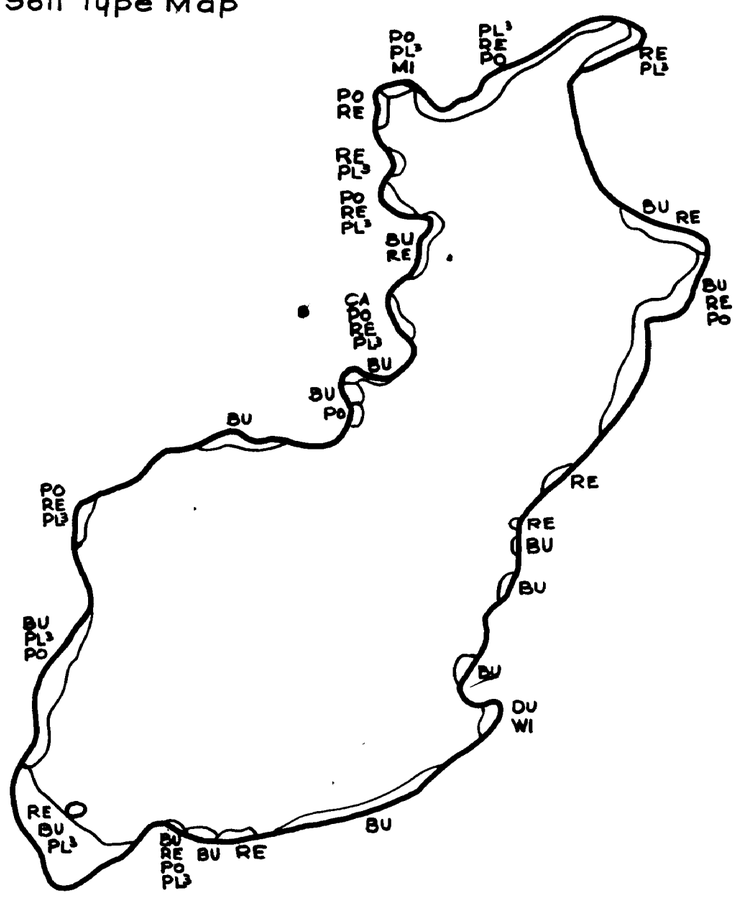

Aquatic Vegetation Map

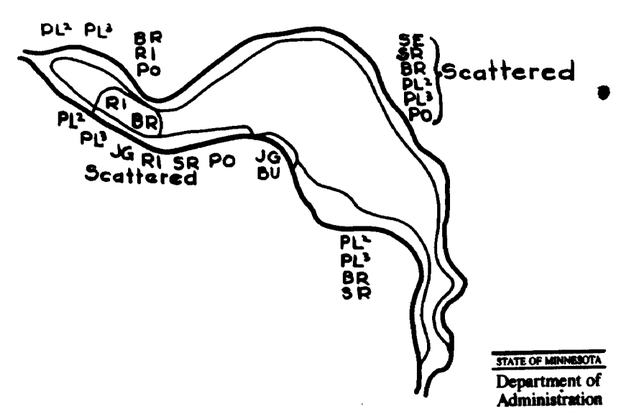

Aquatic Vegetation Map

STATE OF MINNESOTA
Department of Administration

Minnesota's Bookstore
Part of the Department of Administration
Print Communications Division
To order reproduced copies of
Contour Lake Maps call:
612/297-3000 or our
Nationwide toll-free number
1-800-657-3757

© State of Minnesota 1964

C-273

J-16-169