

MINNESOTA HAS NO LIABILITY FOR THE ACCURACY OF THE DATA OR FOR CHANGES OR ADDITIONS MADE BY OTHERS. REPRODUCED FROM CREDIT MUST BE GIVEN.

U.S. Department of Agriculture  
Forest Service  
LAKE AND STREAM SURVEY

**CHUB LAKE ~ FRENCH LAKE**

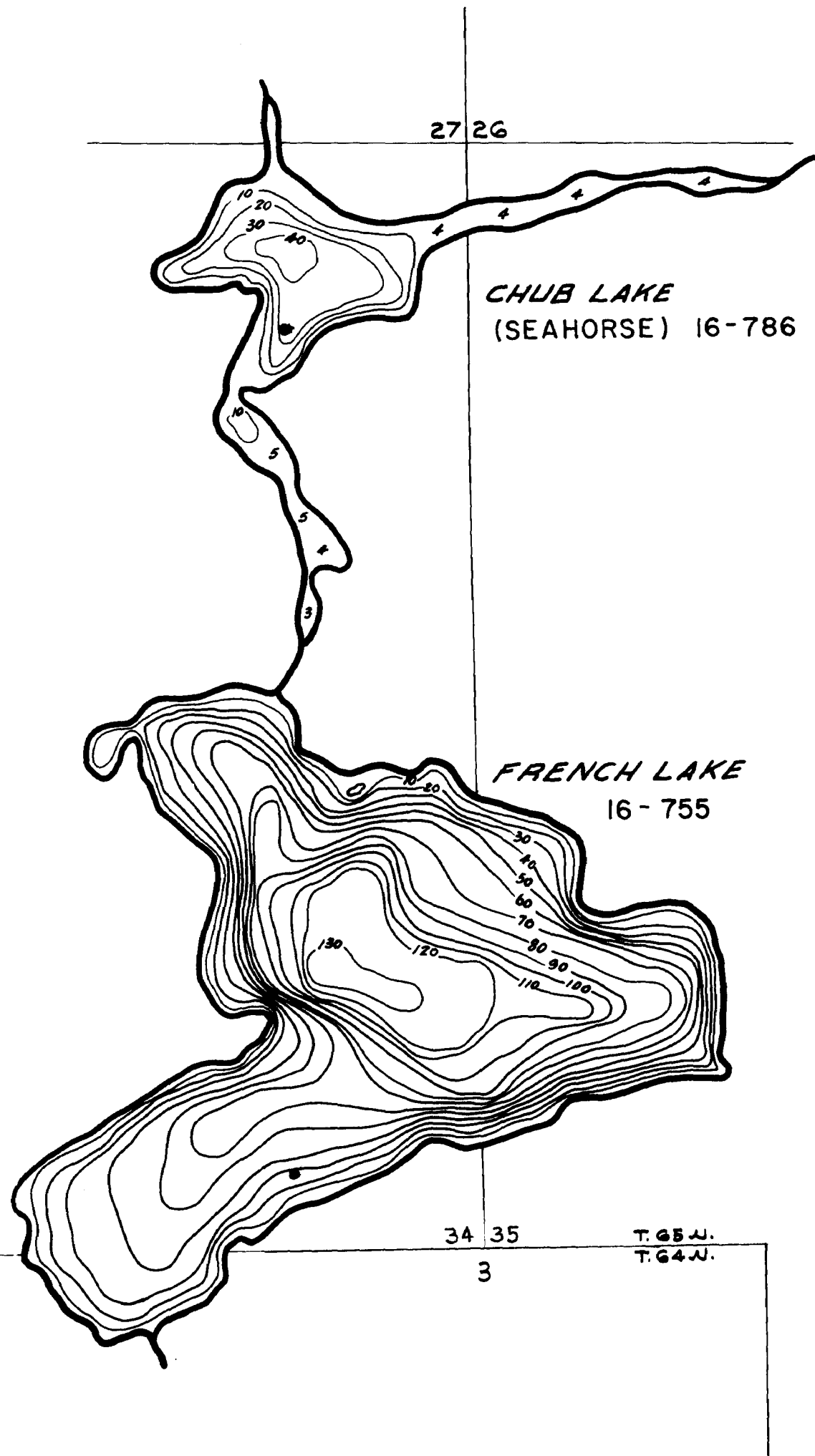
Location Sec. 27-34-35 T.65J. R.5W.  
" 3 T.64J. R.5W.  
Scale 8"=1 Mile.

COOK COUNTY

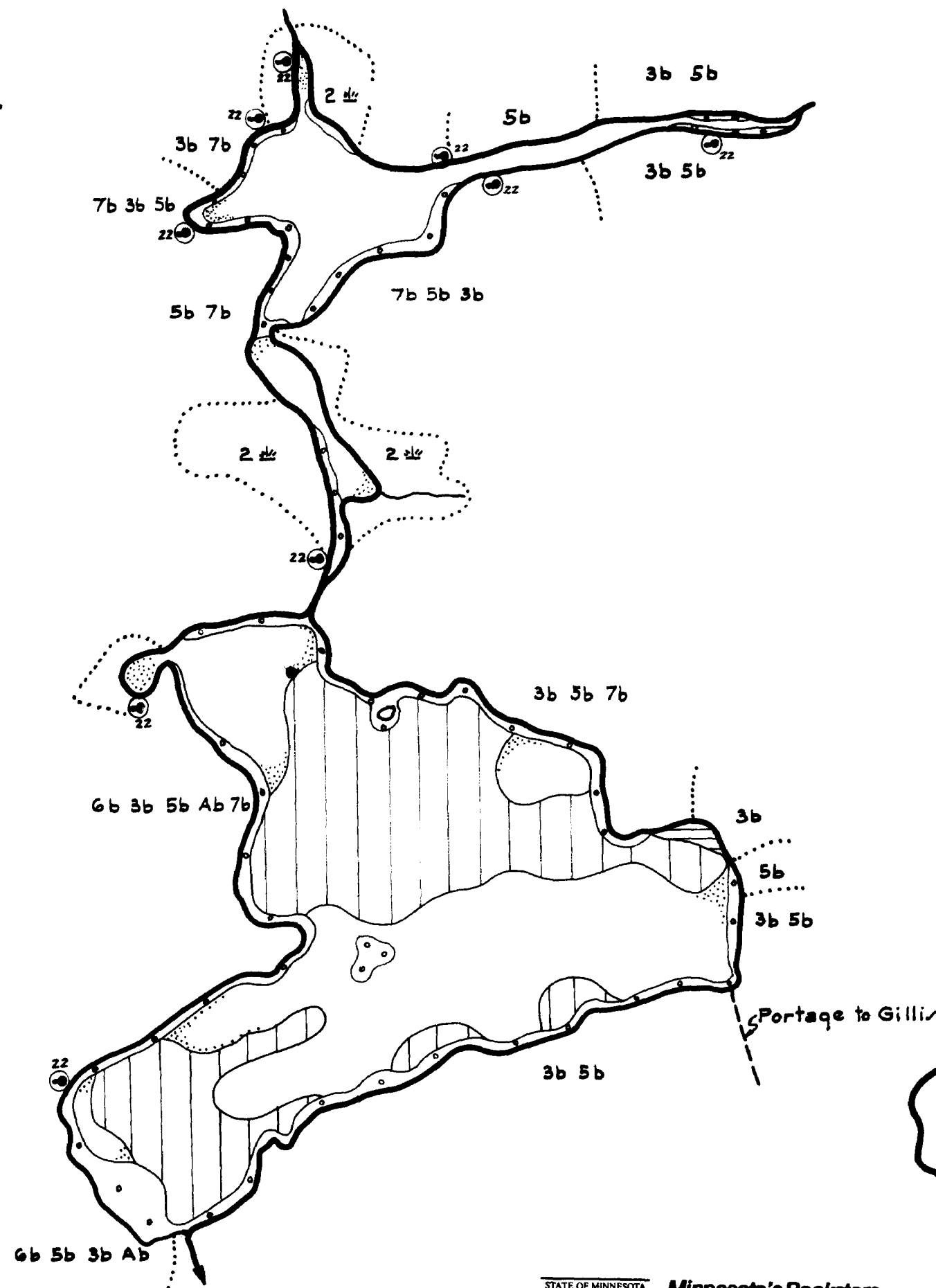
Superior National Forest  
Minnesota

CHUB LAKE Area 25 Acres  
Length of Shoreline 2 Mi.  
FRENCH LAKE Area 112 Acres  
Length of Shoreline 2.38 Mi.

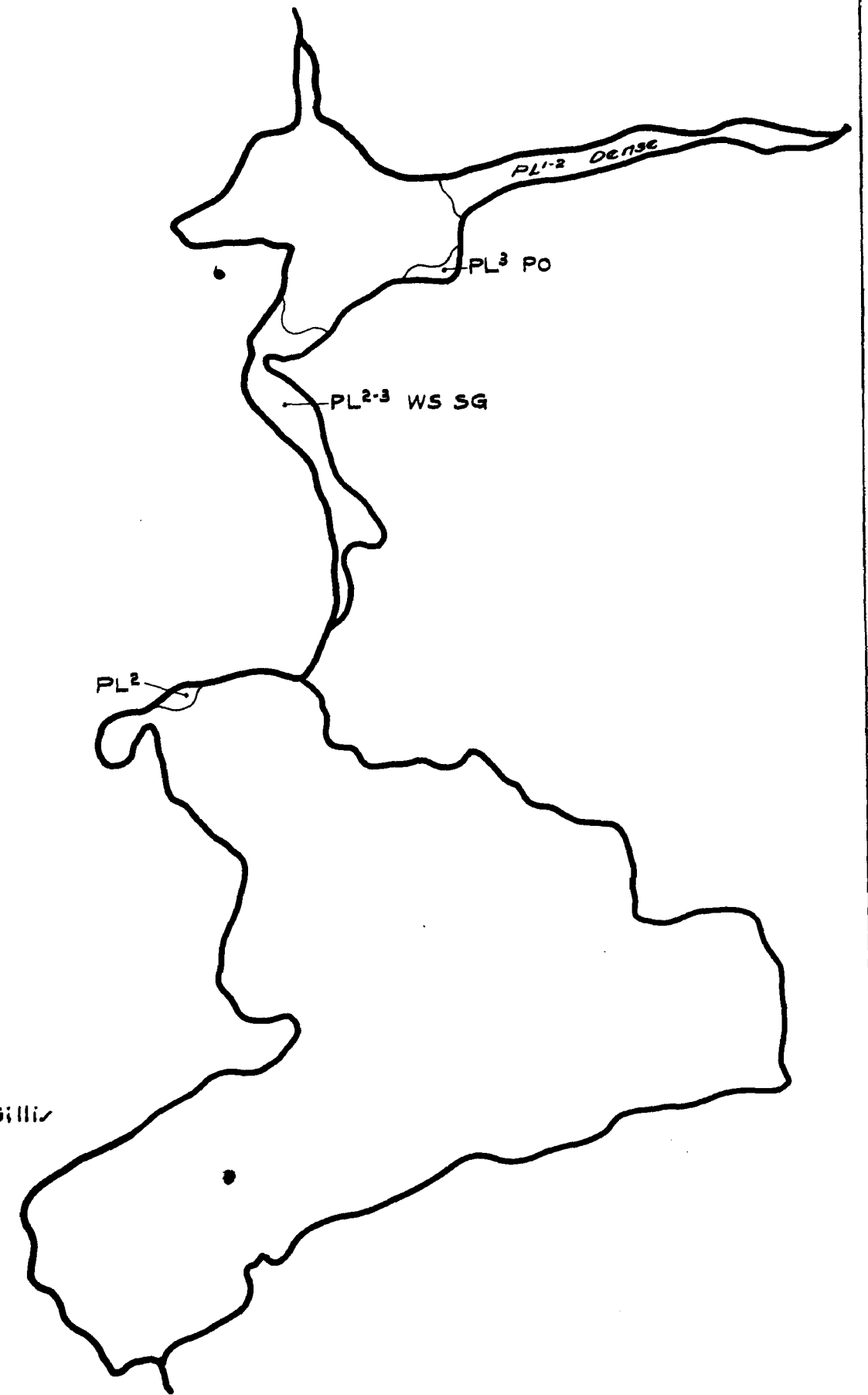
© COPYRIGHT 1993  
STATE OF MINNESOTA  
DEPARTMENT OF NATURAL RESOURCES  
DIVISION OF FISH AND WILDLIFE




Contour Map



Cover Type and  
Lake Bottom Soil Type Map



Aquatic Vegetation Map

STATE OF MINNESOTA  
Department of  
Administration  
  
Minnesota's Bookstore  
Part of the Department of Administration  
Print Communications Division  
To order reproduced copies of  
Contour Lake Maps call:  
612/297-3000 or our  
Nationwide toll-free number  
1-800-857-3757

© State of Minnesota 1964

C-250

J-16-50