

U.S. Department of Agriculture
 Forest Service
 LAKE AND STREAM SURVEY
CARL & MISQUAH LAKES
 Superior National Forest
 Minnesota

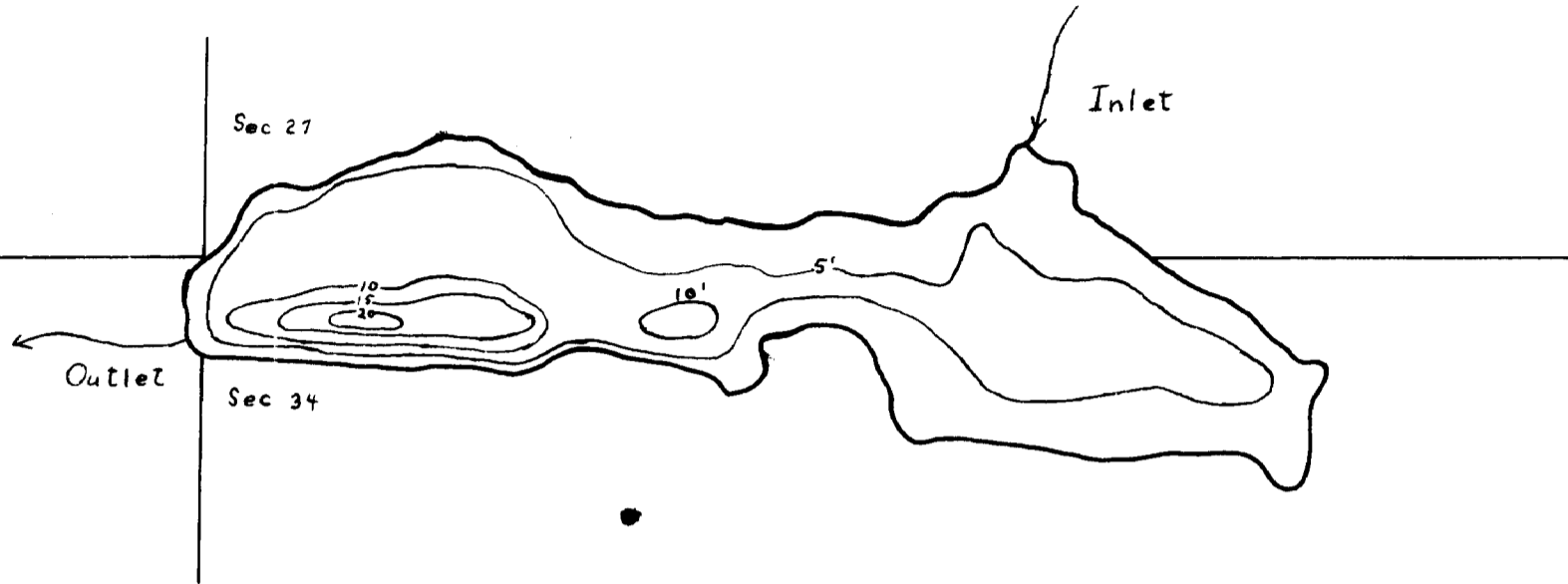
REPRODUCED FROM THE ARCHIVES OF THE FOREST SERVICE OF THE U.S. DEPARTMENT OF AGRICULTURE. THE ACCURACY OF THE DATA SHOWN ON THIS MAP IS NOT GUARANTEED. NO LIABILITY IS ASSUMED FOR THE ACCURACY OF THE DATA SHOWN ON THIS MAP OR FOR ANY DAMAGE OR LOSSES OF ANY KIND. REPRODUCED PROPER CREDIT MUST BE GIVEN.

Carl - S.A. 34-27 } T64N, R1W
 Location: Misquah - Sec. 32
 Date of Depth Survey: } Carl - Winter 1936
 } Misquah 7-16-37
 Scale: 8 Inches = 1 Mile

Area In Acres: Carl - 58.9 Misquah - 60.3
 Length of Shoreline: " 1.8 Miles " 1.3 Miles
 Intensity of Soundings: " .4 Per Acre, " .28 Per Acre

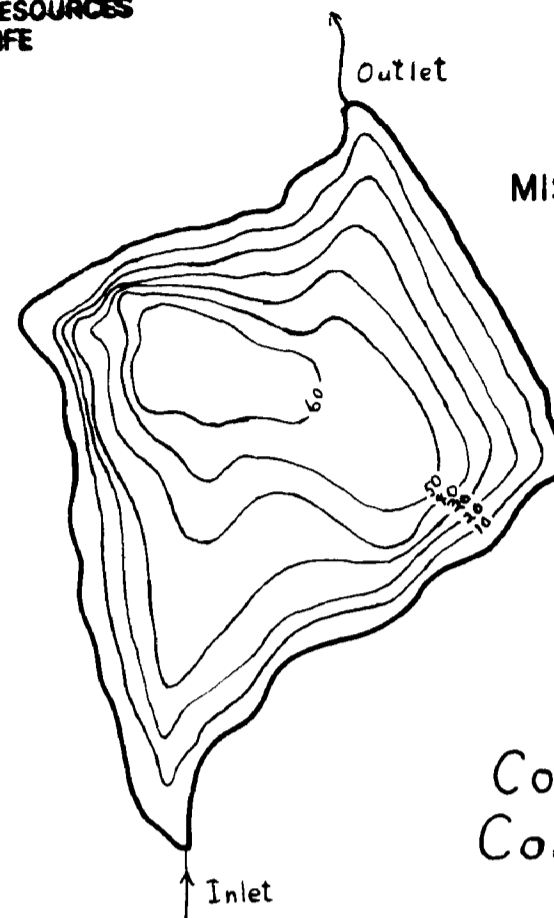
© COPYRIGHT 1993
 STATE OF MINNESOTA
 DEPARTMENT OF NATURAL RESOURCES
 DIVISION OF FISH AND WILDLIFE

CARL LAKE 16-221

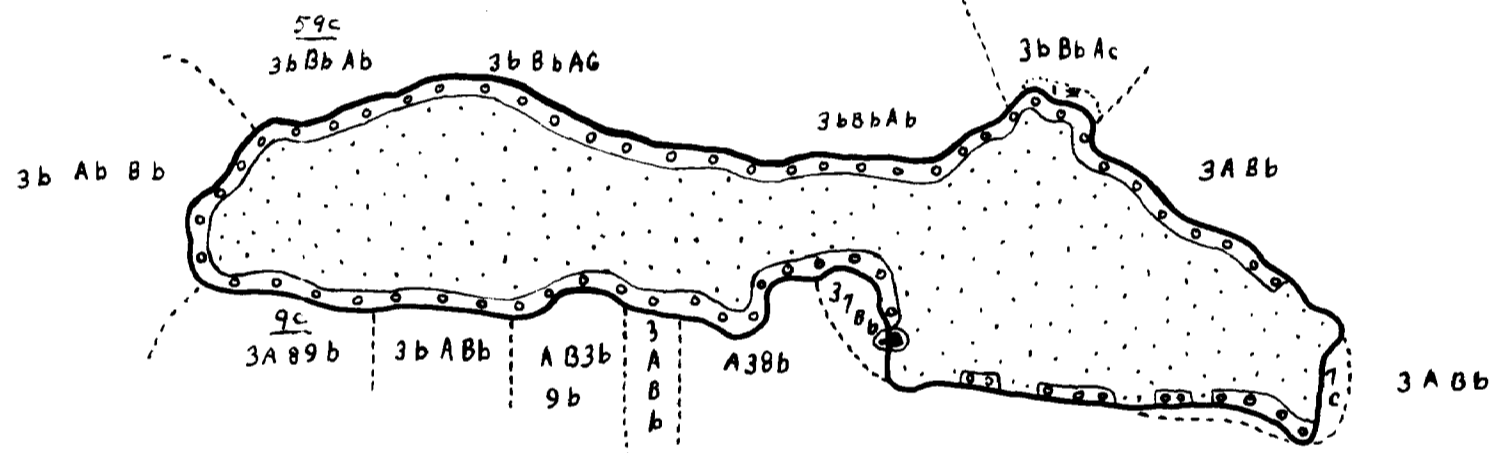


Contour Map
 Contour Interval 5'

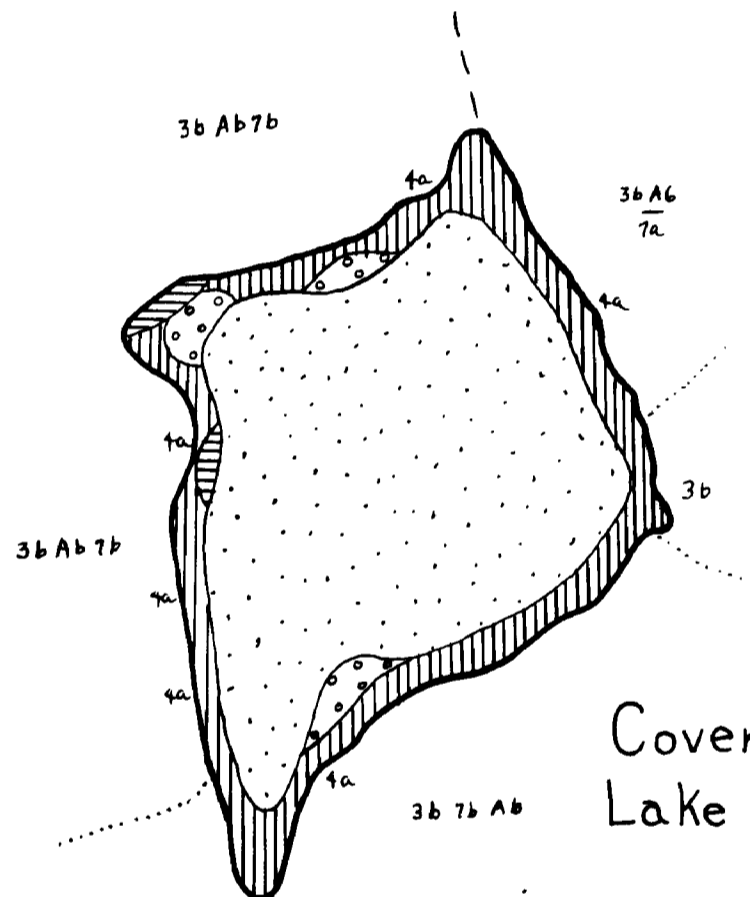
MISQUAH LAKE 16-225



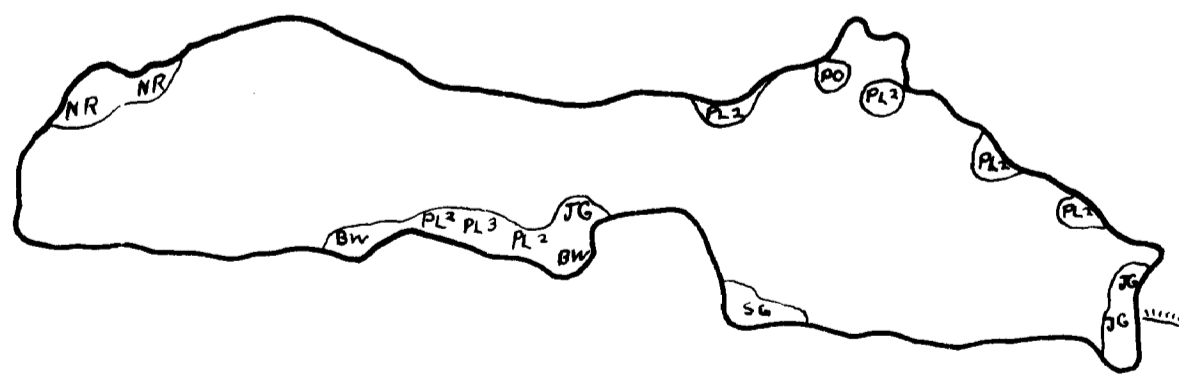
Contour Map
 Contour Interval



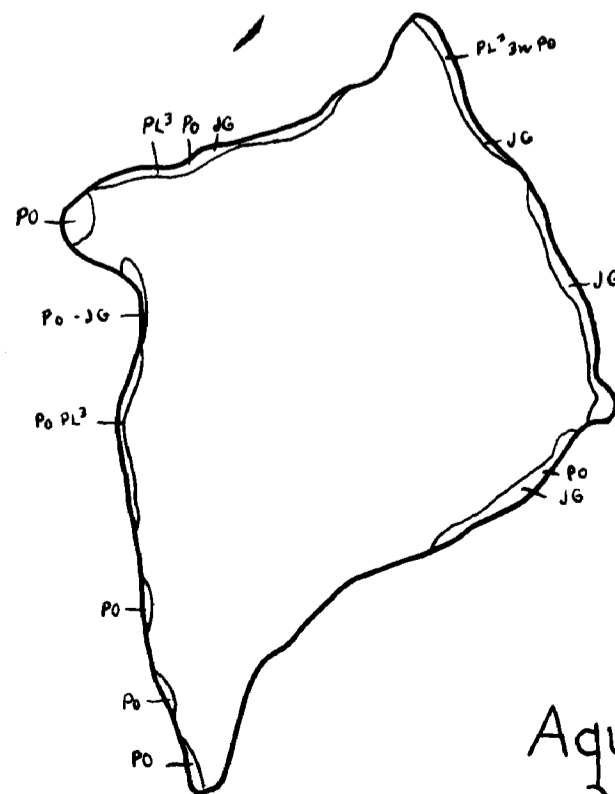
Cover Type and
 Lake Bottom Soil Type Map



Cover Type and
 Lake Bottom Type Map



Aquatic Vegetation Map



Aquatic Vegetation Map

© State of Minnesota 1964

STATE OF MINNESOTA
 Department of
 Administration
 Minnesota's Bookstore
 Part of the Department of Administration
 Print Communications Division
 To order reproduced copies of
 Contour Lake Maps call:
 612/297-3000 or our
 Nationwide toll-free number
 1-800-657-3757



C-240