



U. S. Department of Agriculture  
 Forest Service  
 LAKE AND STREAM SURVEY  
**BINGSHICK & FAY LAKES**  
 Superior National Forest  
 Minnesota

© COPYRIGHT 1993  
 STATE OF MINNESOTA  
 DEPARTMENT OF NATURAL RESOURCES  
 DIVISION OF FISH AND WILDLIFE

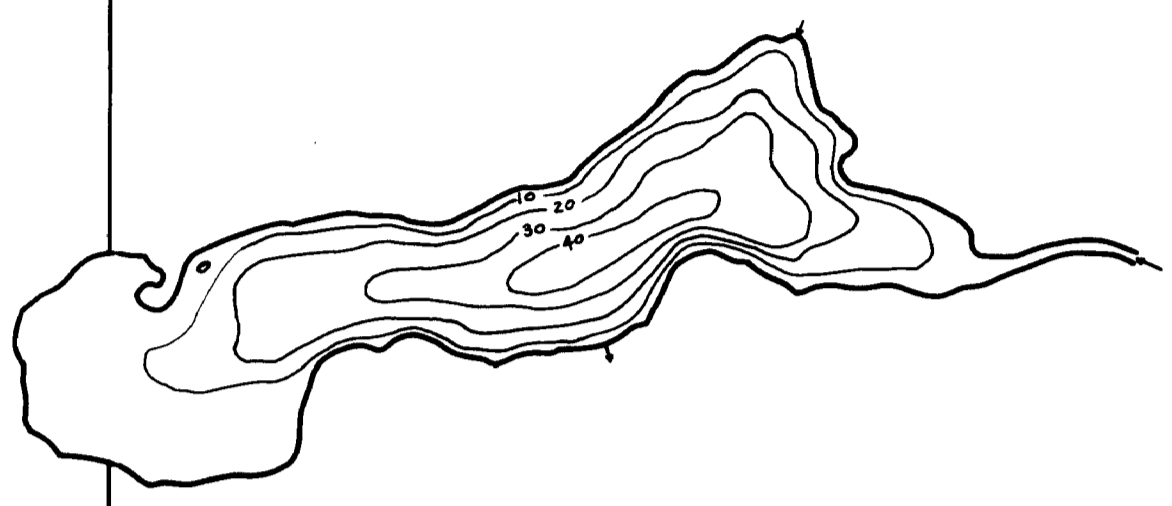
Bingshick Area 44.5 Acres  
 Fay Area 65 Acres  
 Bingshick Length of Shoreline 1.88 Miles  
 Fay Length of Shoreline 2.25 Miles

SOON COUNTY

Scale: 8 Inches = 1 Mile

**Bingshick Lake 16-627**

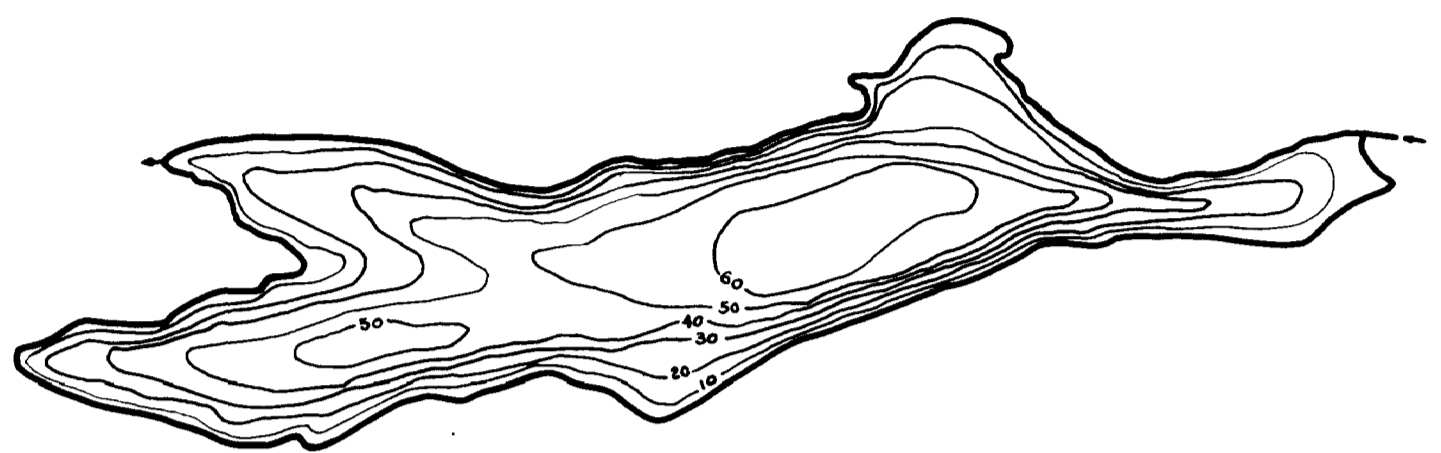
Location: Sec. 30, T. 65 N. R. 4 W. & Sec. 25, T. 65 N. R. 5 W.



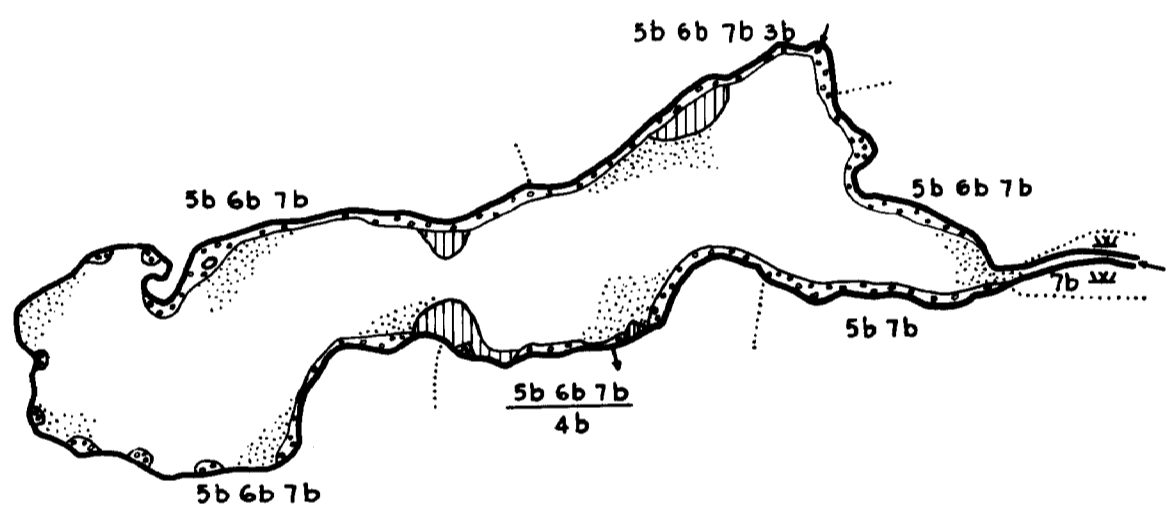
Contour Map  
 Contour Interval = 10'

**Fay Lake 16-783**

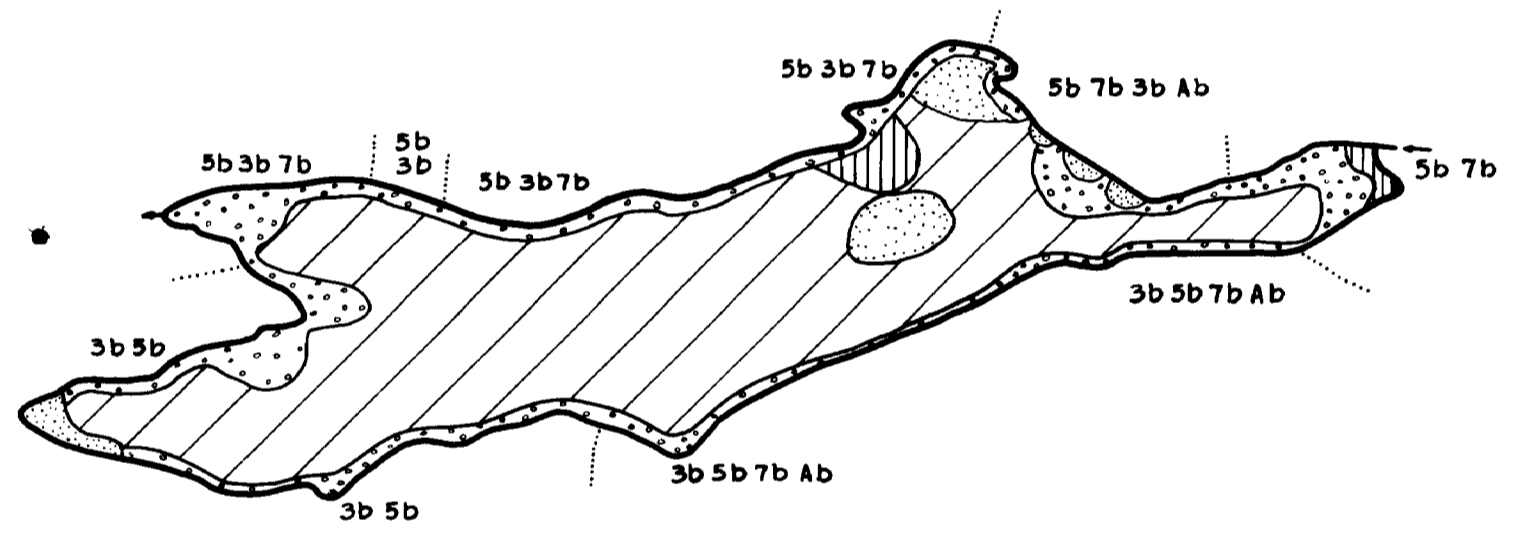
Location: Sec. 25, T. 65 N. R. 5 W.




Contour Map  
 Contour Interval = 10'



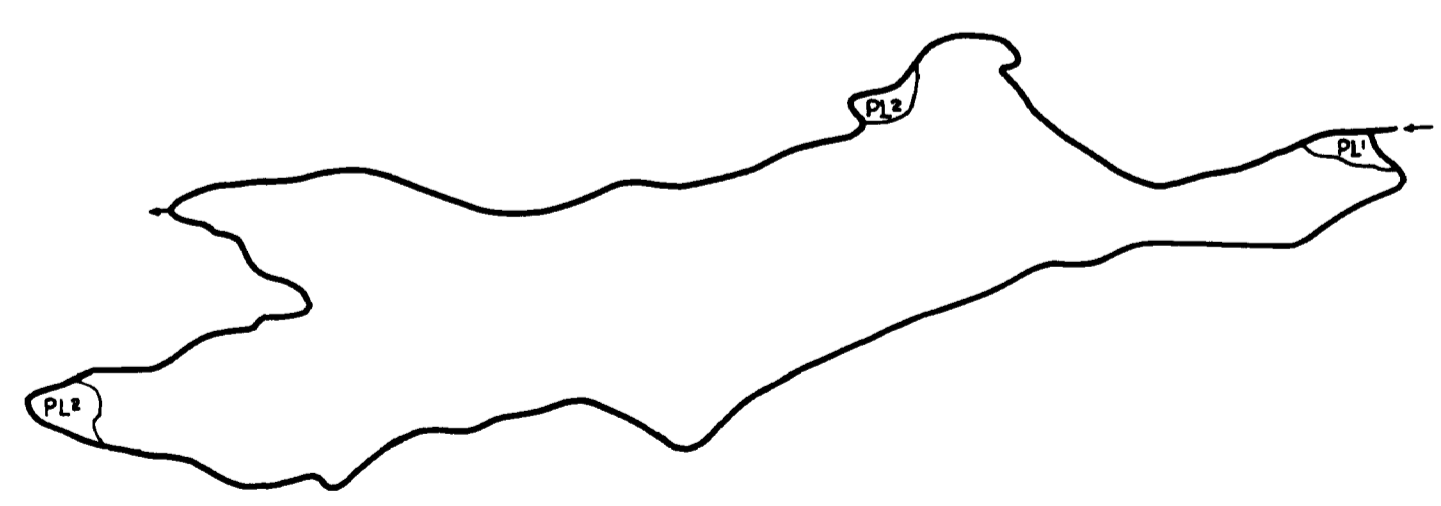
Cover Type And  
 Lake Bottom Soil Type Map



Cover Type And  
 Lake Bottom Soil Type Map



Aquatic Vegetation Map



Aquatic Vegetation Map

STATE OF MINNESOTA  
 Department of  
 Administration  
**Minnesota's Bookstore**  
 Part of the Department of Administration  
 Print Communications Division  
 To order reproduced copies of  
 Contour Lake Maps call:  
 612/297-3000 or our  
 Nationwide toll-free number  
 1-800-657-3757

© State of Minnesota 1964

