


COURT COUNTY




R-9
U.S. Department of Agriculture
Forest Service
LAKE AND STREAM SURVEY
BAT & GREEN LAKES
Superior National Forest
Minnesota

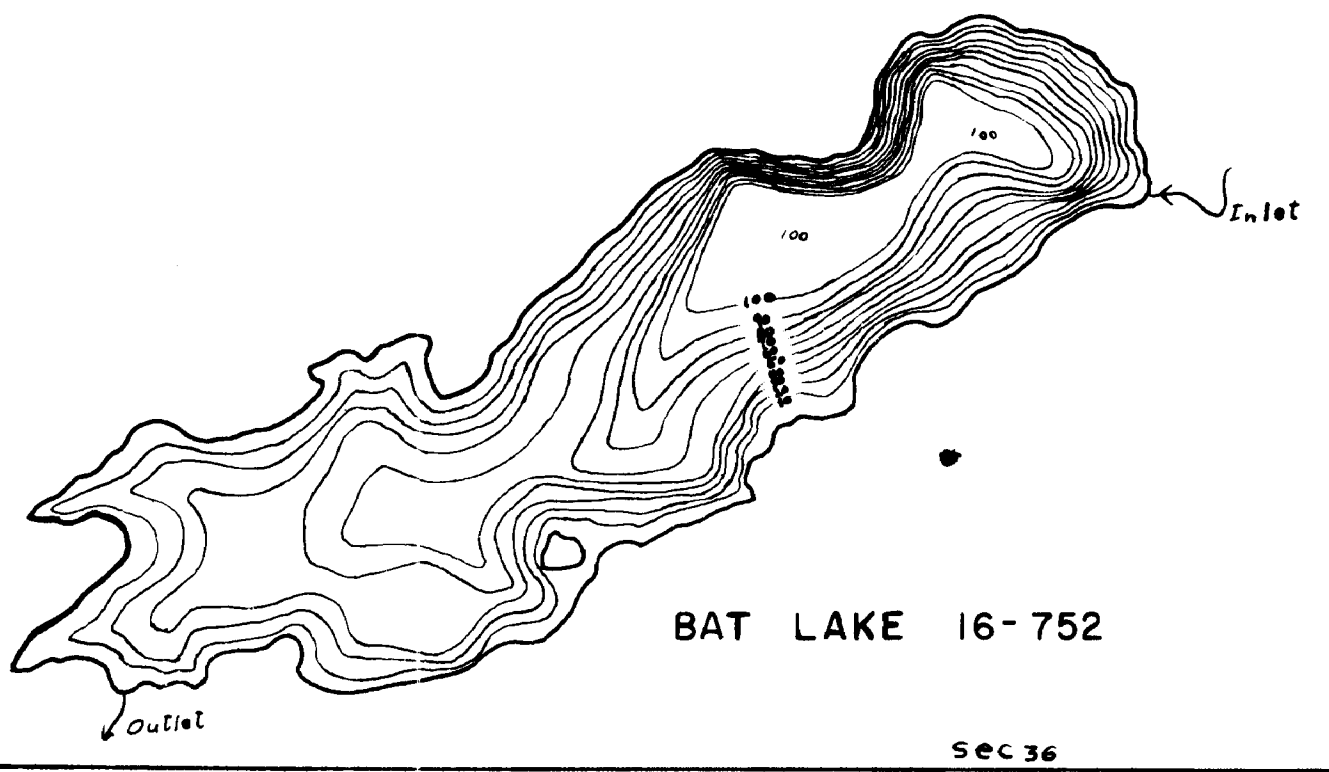
© COPYRIGHT 1993
STATE OF MINNESOTA
DEPARTMENT OF NATURAL RESOURCES
DIVISION OF FISH AND WILDLIFE

Area In Acres: BAT- 79.7 GREEN- 40.5
Length of Shoreline: " - 2.2 Miles, " - 1.2 Miles
Intensity of Soundings: " - .5 Per Acre, " - .6 Per Acre

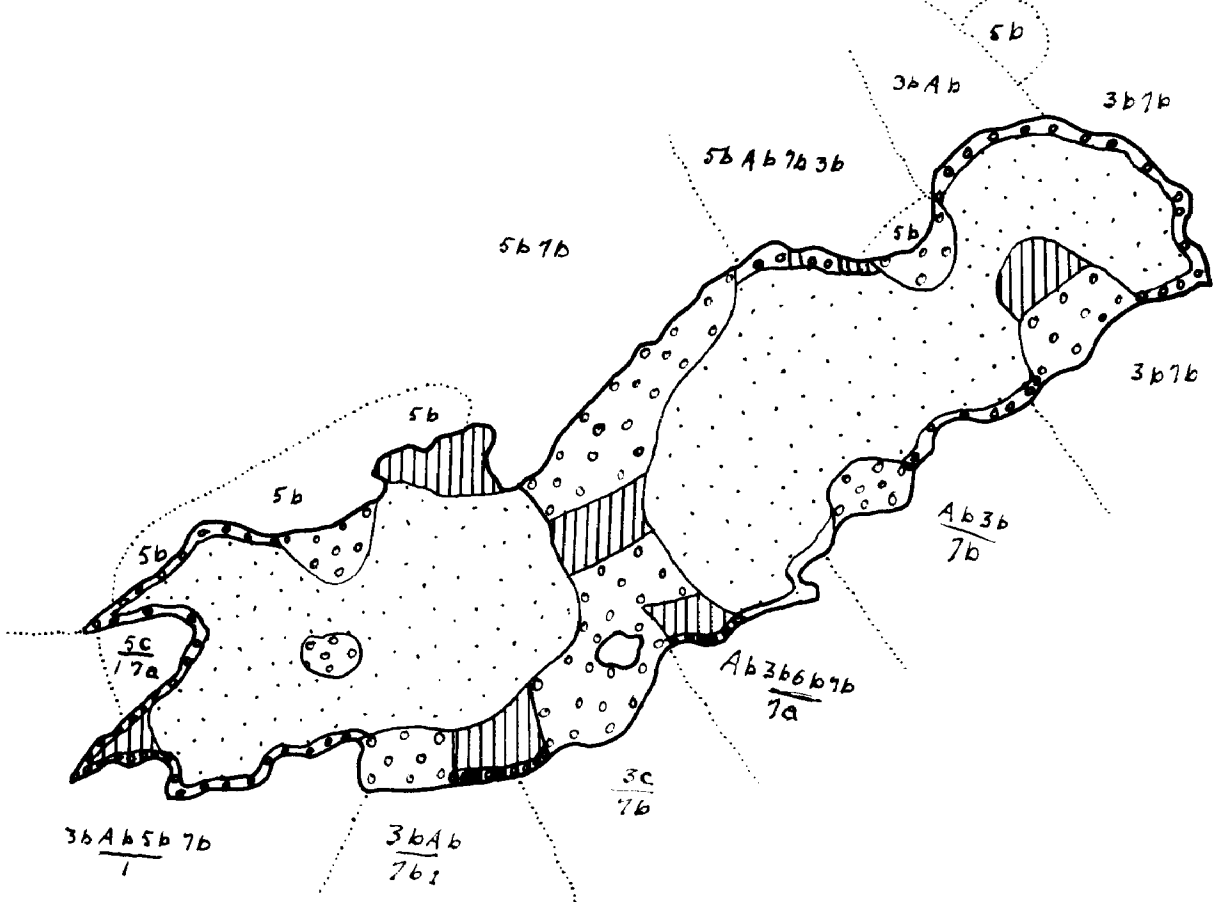
BAT - Sec. 36, T65N, R5W
Location: GREEN - Sec. 31, T65N, R4W
Date of Depth Survey: Bat - 8/18/39
Green - 8/23/39
Scale: 8 Inches = 1 Miles



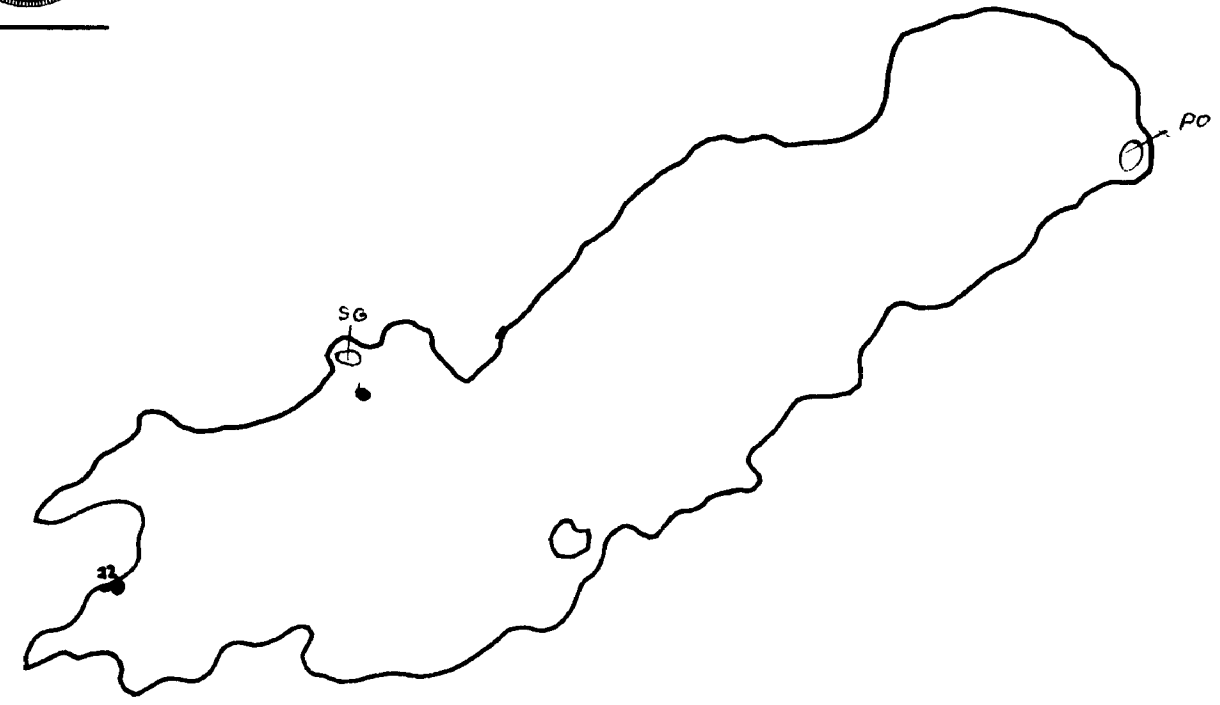
Minnesota's Bookstore
Part of the Department of Administration
Print Communications Division
To order reproduced copies of
Contour Lake Maps call:
612/297-3000 or our
Nationwide toll-free number
1-800-657-3757



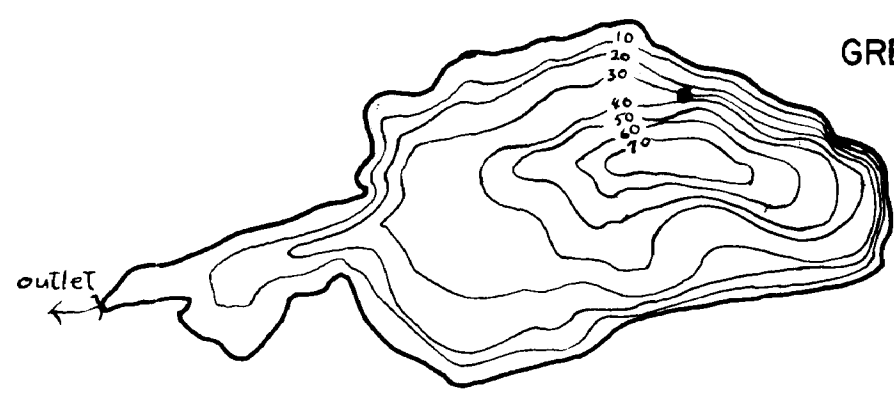
Contour Map
Interval - 10'



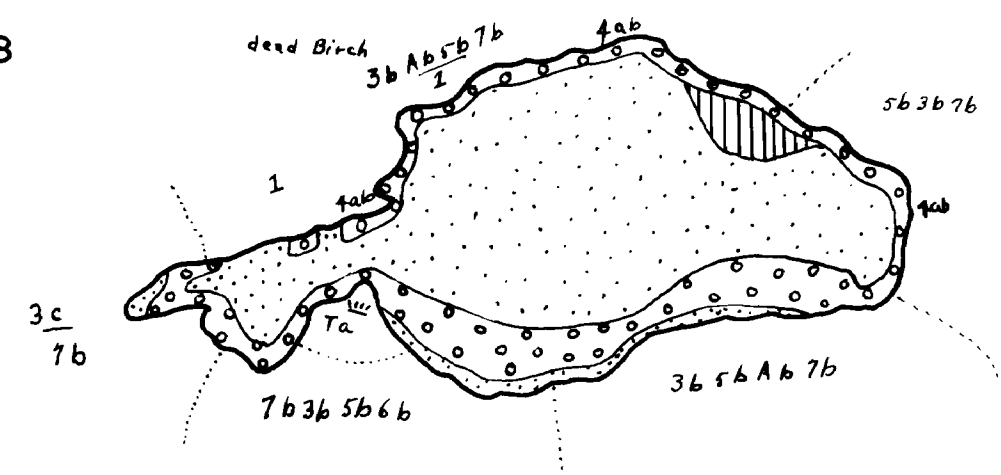
Cover Type and
Lake Bottom Soil Type Map



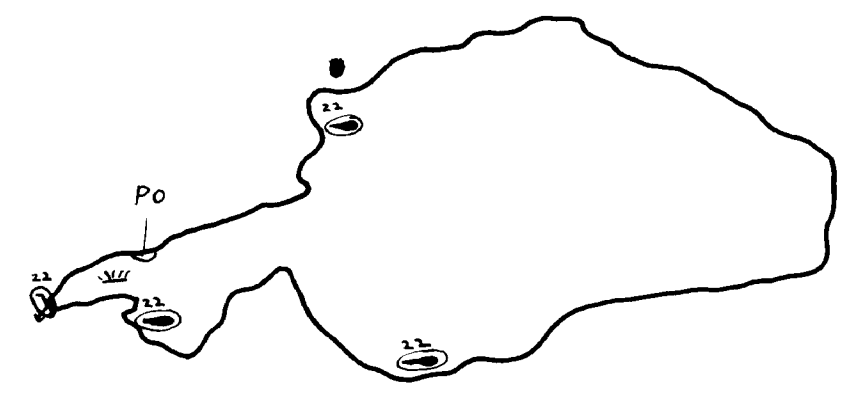
Shore Type and
Aquatic Vegetation Map



Contour Map
Contour Interval 10'



Cover Type and
Lake Bottom Soil Type Map



Aquatic Vegetation Map

C-229