














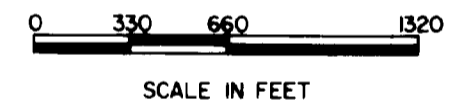
LEGEND

- PAVED ROAD 
- BITUMINOUS ROAD 
- GRAVEL ROAD 
- UNITED STATES HIGHWAY 
- COUNTY STATE AID HIGHWAY 
- BRIDGE 
- GAME REFUGE BOUNDARY 
- STREAM 
- INTERMITTENT STREAM 
- MARSH AREA 
- OPEN WATER 
- EMERGENT VEGETATION 
- SUBMERGED VEGETATION 
- PLANIMETERED AREA 835.5 ACRES
- LITTORAL AREA 560.6 ACRES
- LENGTH OF SHORELINE 11.9 MILES

B.M.#1 TOP OF FIRE HYDRANT 40' FROM WATER'S EDGE ON EAST OF BOAT LANDING RAMP AT CENTER CITY WAYSIDE PARK ON NORTH-EAST SIDE OF LAKE
W.S.ELEV. = 8.2' BELOW BENCHMARK ON 7-8-71

B.M.#2 TOP OF CONCRETE CROSSBAR ON SOUTH SIDE OF HIGHWAY #8 BRIDGE OVER OUTLET ON NORTH SIDE OF LAKE
W.S.ELEV. = 9.8' BELOW BENCHMARK ON 7-8-71

LAKE OUTLINE DRAWN FROM 1965 AERIAL PHOTOS:
*S BIS-1FF-116, BIS-1FF-130



© COPYRIGHT 1983
STATE OF MINNESOTA
DEPARTMENT OF NATURAL RESOURCES
DIVISION OF FISH AND WILDLIFE

THIS MAP WAS PREPARED BY THE DIVISION OF GAME AND FISH OF THE MINNESOTA DEPARTMENT OF NATURAL RESOURCES. IT IS DESIGNED TO PROVIDE BASIC INFORMATION FOR SCIENTIFIC FISH AND GAME MANAGEMENT WHEN USED WITH BIOLOGICAL, PHYSICAL AND CHEMICAL SURVEY DATA. IT IS NOT INTENDED TO BE USED FOR NAVIGATION AND ALL HAZARDS ARE NOT MAPPED.

STATE OF MINNESOTA DEPARTMENT OF NATURAL RESOURCES		
DIVISION OF GAME AND FISH TECHNICAL SERVICES SECTION		
SOUTH CENTER LAKE 13-27 CHISAGO COUNTY		
T. 33, 34 N. R. 20 W. S. 2-4, 9, 10, 34, 35		
FIELDWORK C.M.H. J.I.S.	DRAWN BY R.P. Brundage	PROJ. IDENT. NO.
DATE 6-10-70	DATE 9-24-71	FW-1-R-14



STATE OF MINNESOTA
Department of Administration
Minnesota's Bookstore
Part of the Department of Administration
Print Communications Division
To order reproduced copies of
Contour Lake Maps call:
612/297-3999 or our
Nationwide toll-free number
1-800-657-3787



LINN LAKE GAME REFUGE

LINN LAKE 13-14