

Location Sec. 3 T. 142 N. R. 26 W.
Scale 1/6 inches = 1 Mile

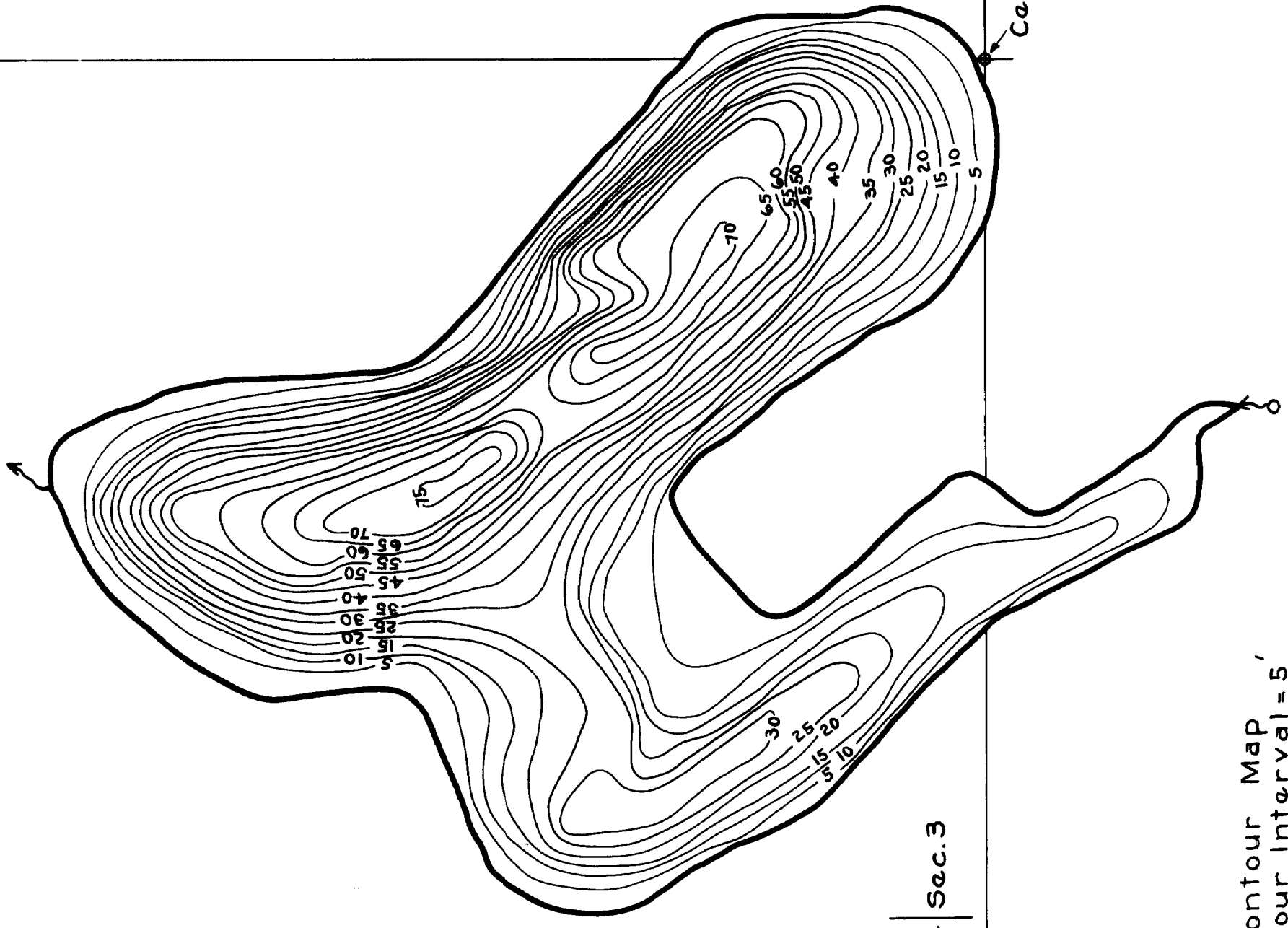
CASS COUNTY

Chippewa National Forest
Minnesota

Area 60 Acres
Length of Shore Line 1.9 Miles

33
4
Sec. 34
Sec. 3

1/4 Cor. Sec. 34
Sec. 3
1/4 Cor. Sec. 3
Sec. 3

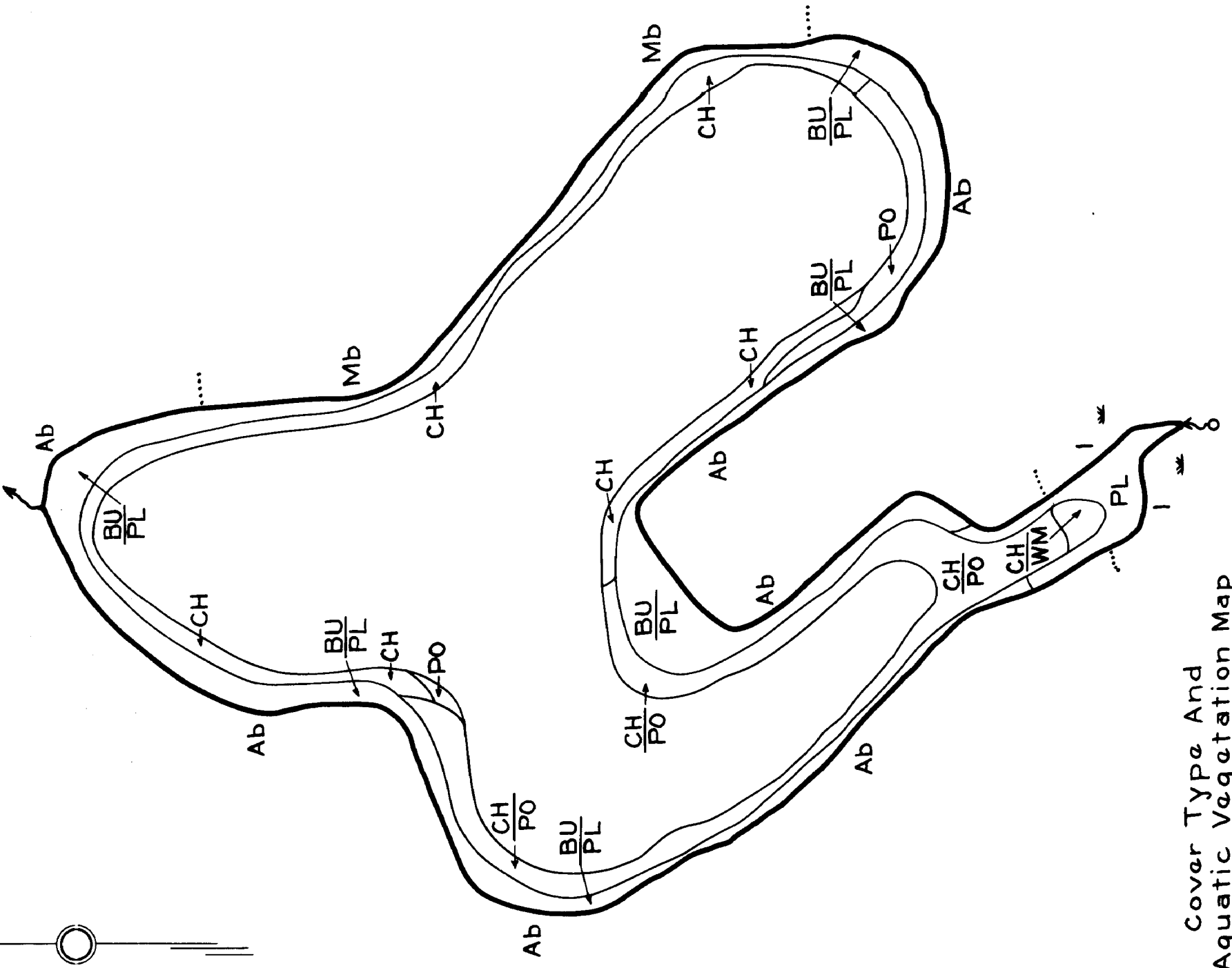
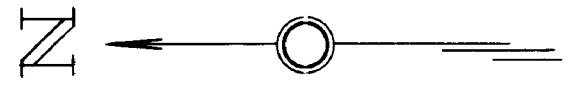


Contour Map
Contour Interval = 5'

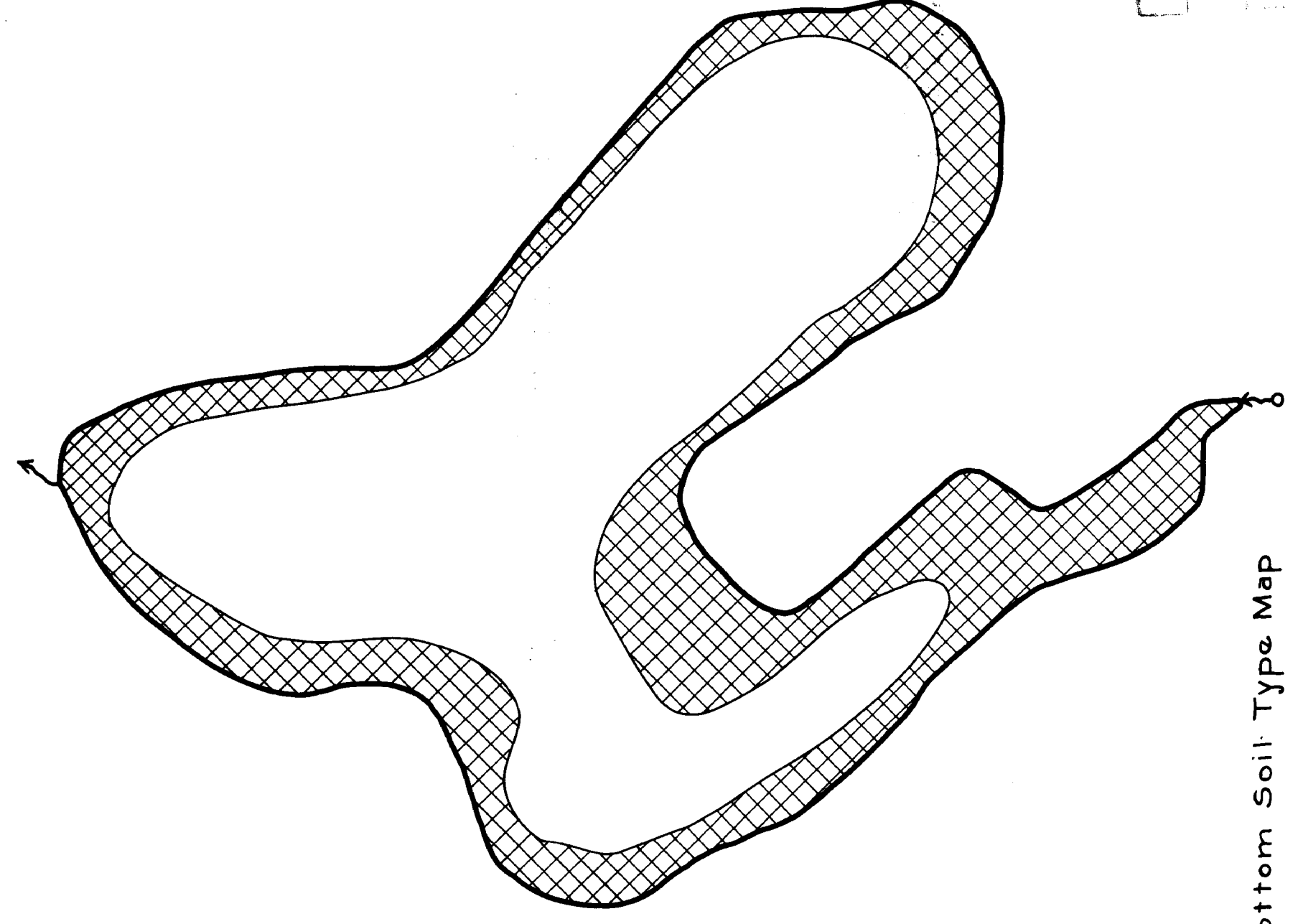
1/4 Cor. Sec. 4
Sec. 3

Center of Sec. 3

© COPYRIGHT 1963
STATE OF MINNESOTA
DEPARTMENT OF NATURAL RESOURCES
DIVISION OF FISH AND WILDLIFE



Cover Type And
Aquatic Vegetation Map



Lake Bottom Soil Type Map

© State of Minnesota 1964

© State of Minnesota

STATE OF MINNESOTA
Department of
Administration



Minnesota's Bookstore
Part of the Department of Administration
Print Communications Division
To order reproduced copies of
Contour Lake Maps call:
612/297-3000 or our
Nationwide toll-free number
1-800-687-3787

Tidd Latic. Cass Co.

J-13-52